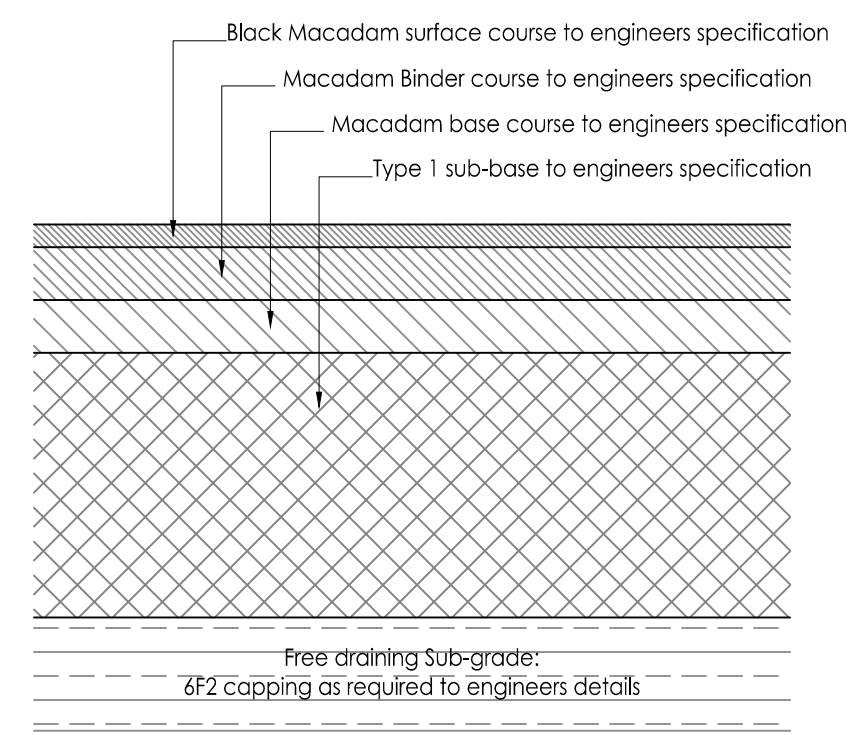
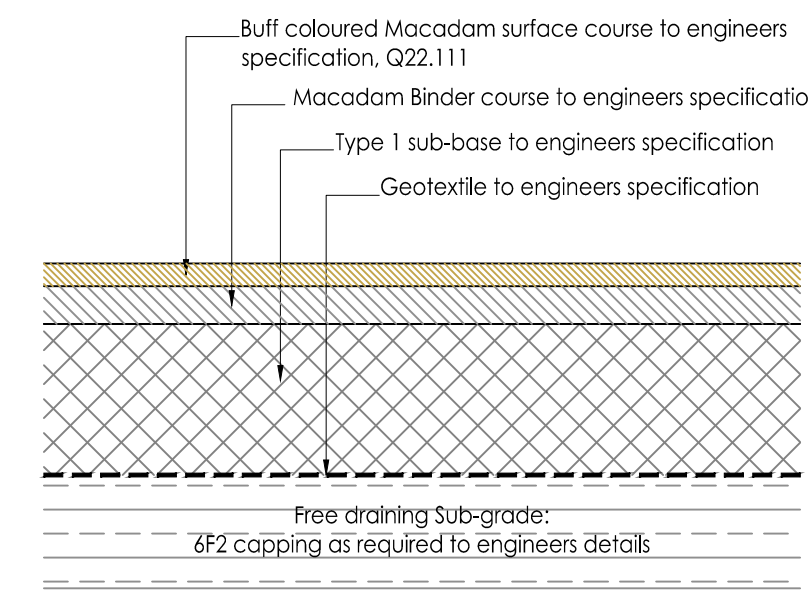


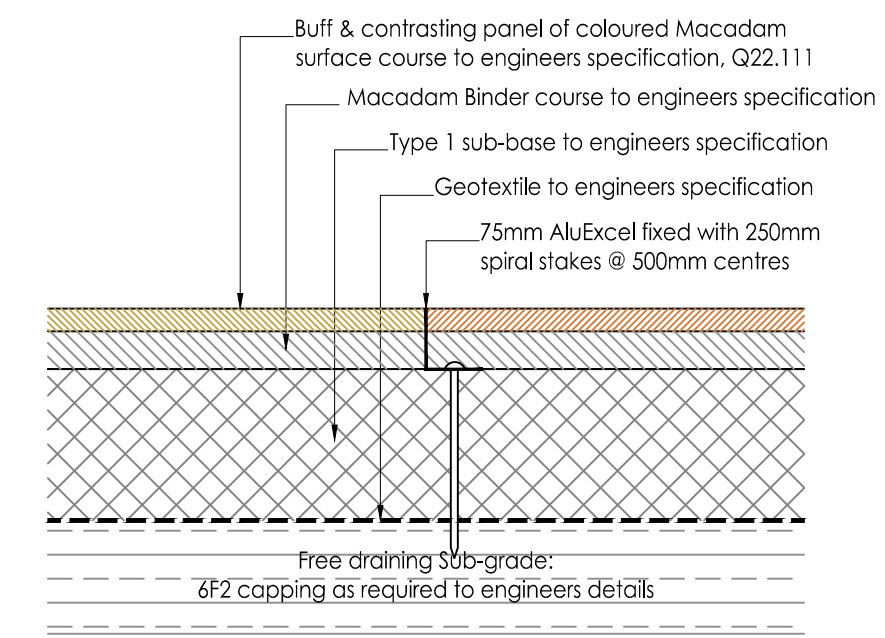
P1 BLACK MACADAM (PEDESTRIAN)
Scale 1:10. See NBS Q22.110A



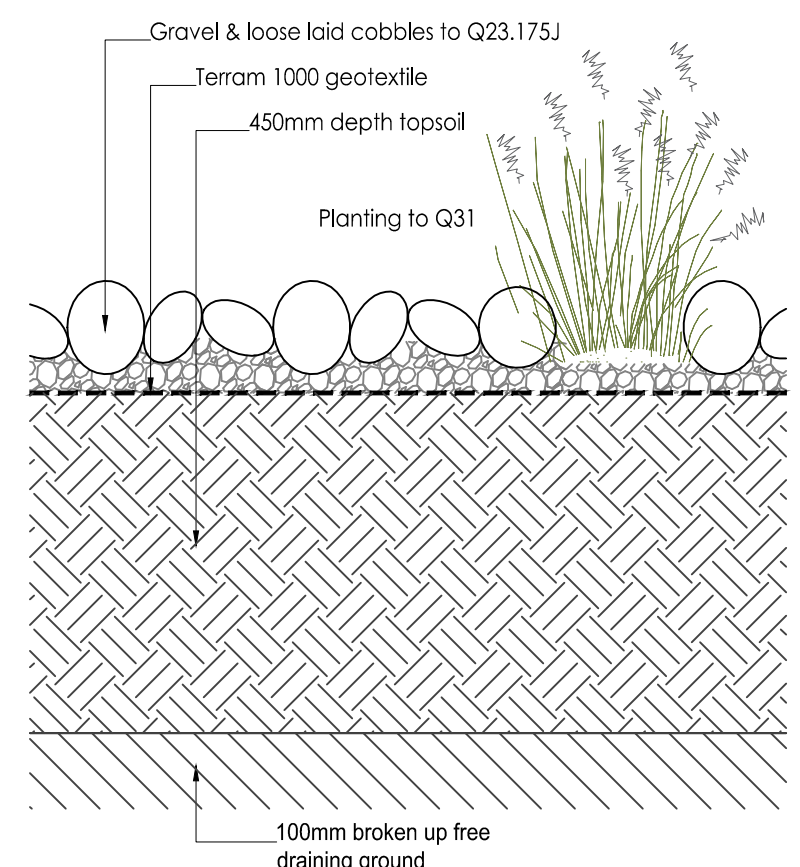
P1b BLACK MACADAM (VEHICULAR)
Scale 1:10. See NBS Q22.107J



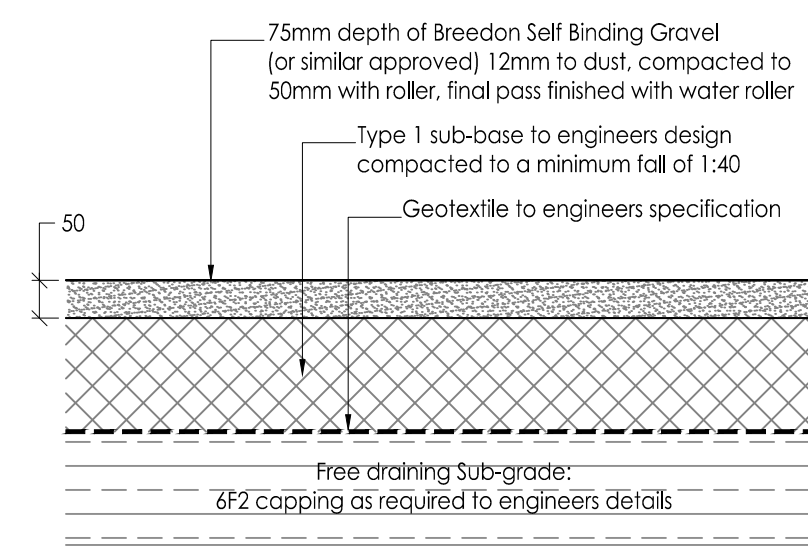
P2 BUFF MACADAM (PEDESTRIAN)
Scale 1:10. See NBS Q22.111



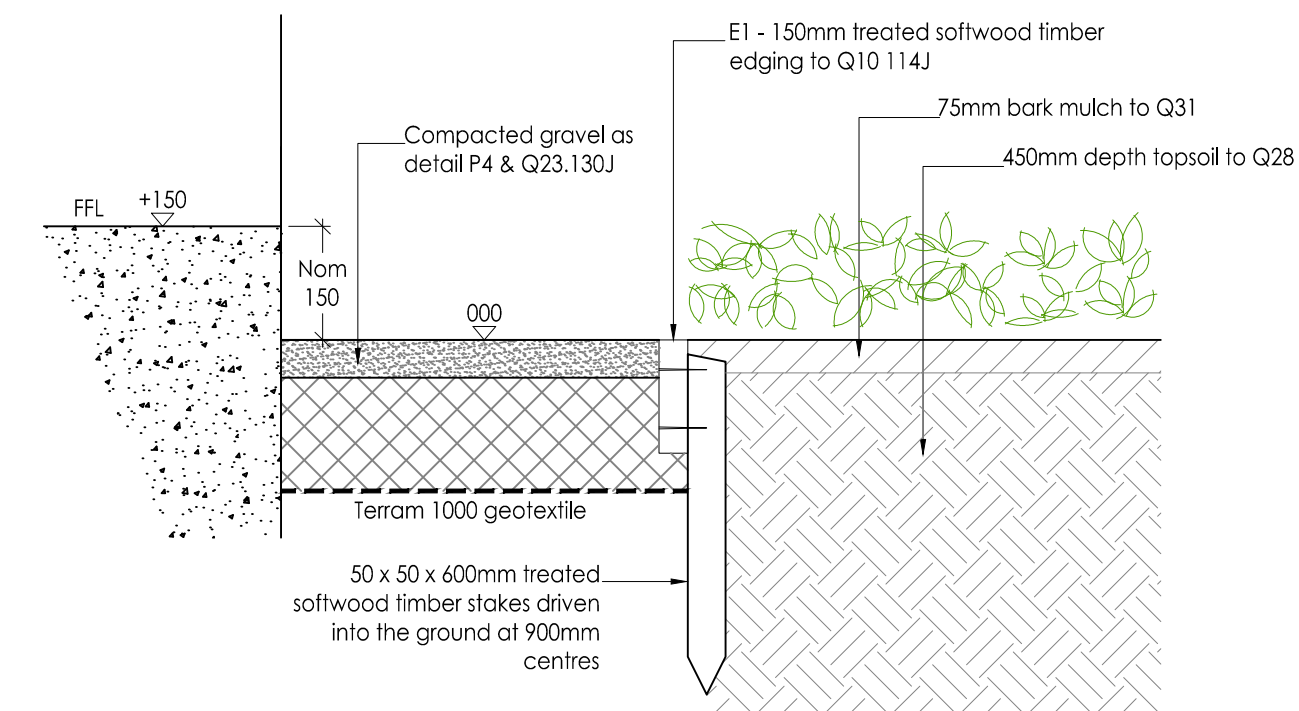
P2A BUFF & COLOURED MACADAM (PEDESTRIAN)
Scale 1:10. See NBS Q22.111



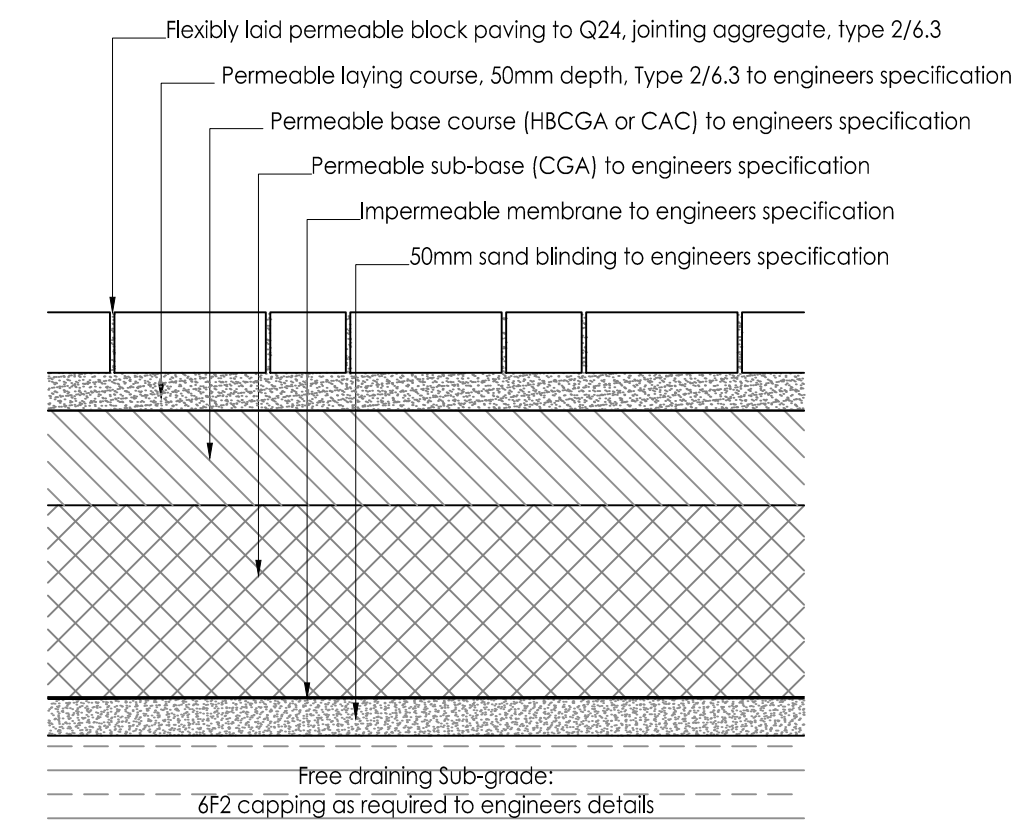
P3 COBBLES & BOULDERS
Scale 1:10. See NBS Q23.175J



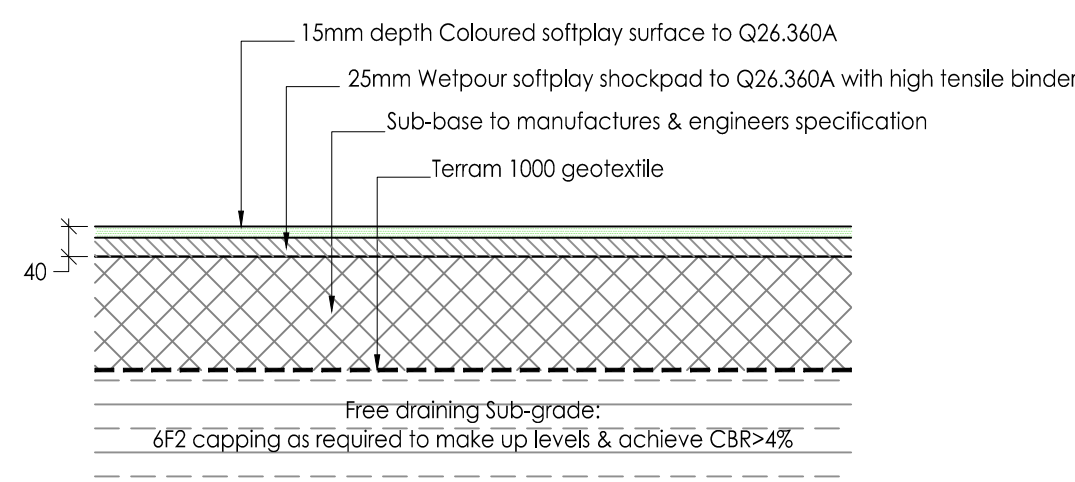
P4 SELF BINDING GRAVEL
Scale 1:10. See NBS Q23.130J



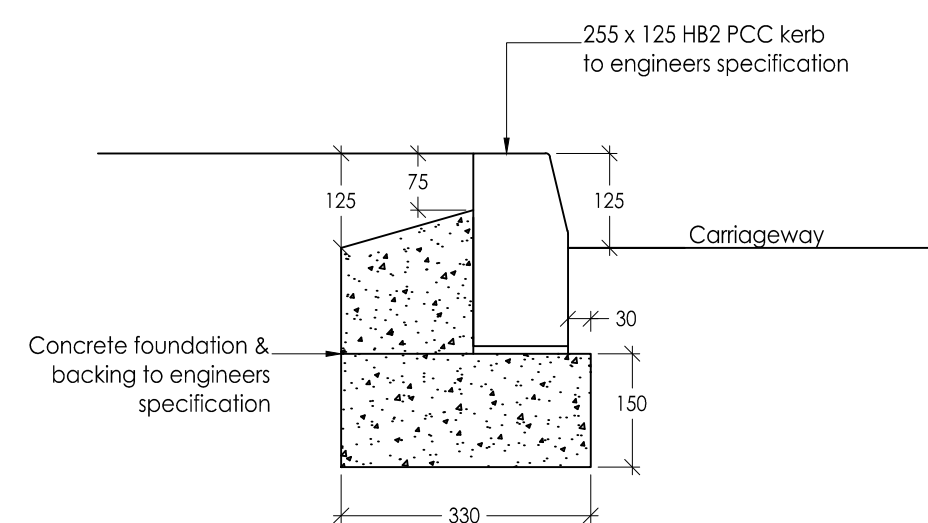
P4a SELF BINDING GRAVEL EDGE TO BUILDING
Scale 1:10. See NBS Q23.130J



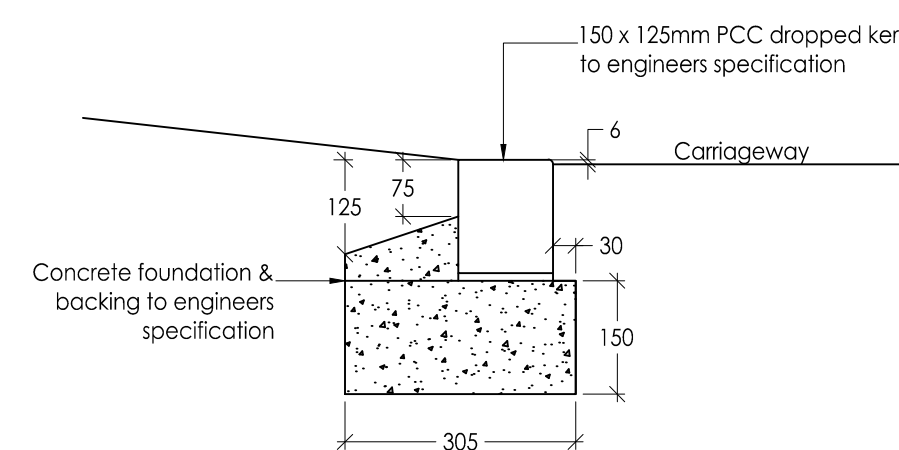
P06 PERMEABLE FLEXIBLE BLOCK PAVING (VEHICULAR)
Scale 1:10. See NBS Q24.119



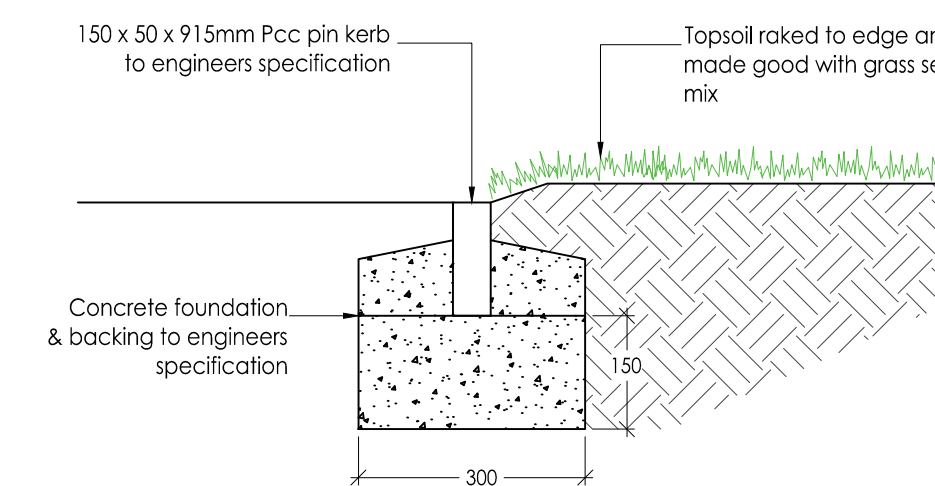
P11 SOFT PLAY RUBBER SURFACING
Scale 1:10. See NBS Q26.360A



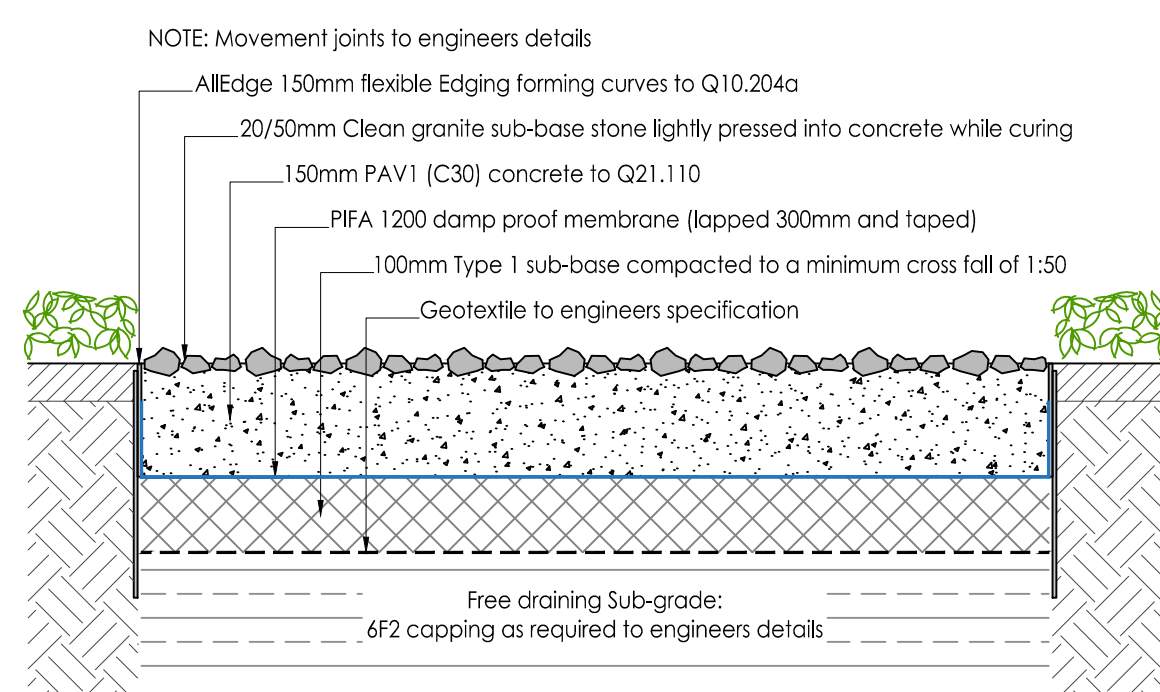
K1 PCC ROAD KERB
Scale 1:10. See NBS Q10.110J



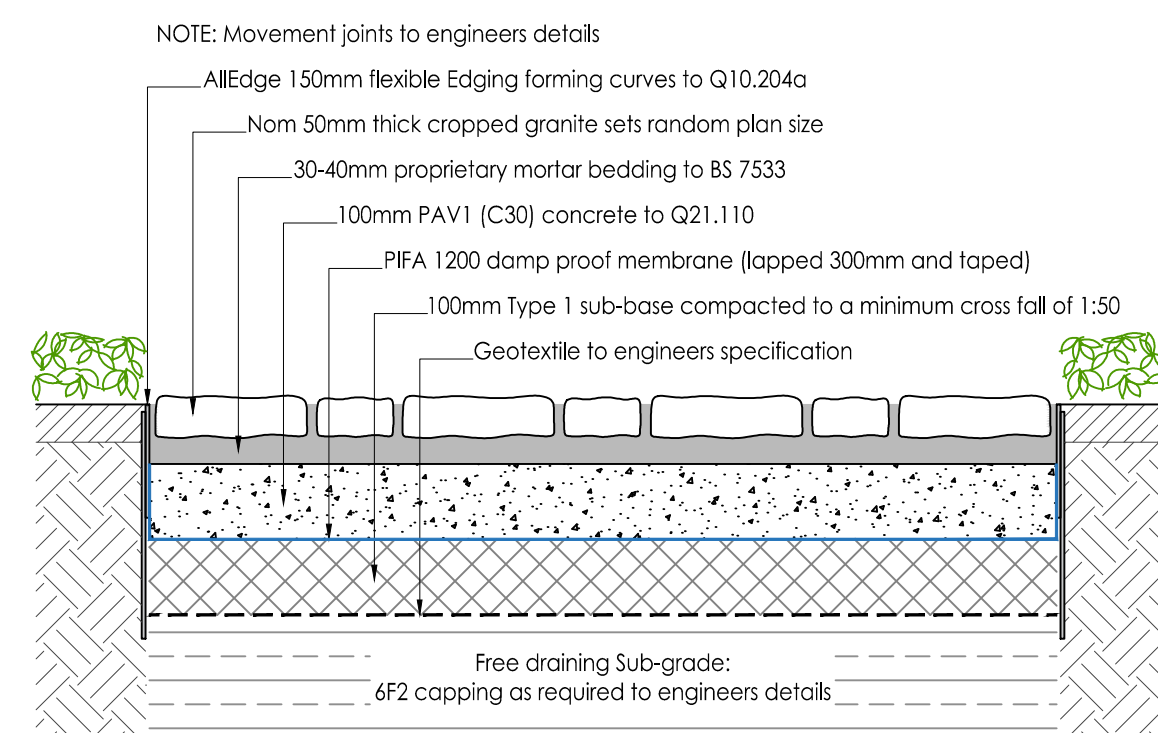
K3 PCC DROPPED ROAD KERB (6mm)
Scale 1:10. See NBS Q10.110J



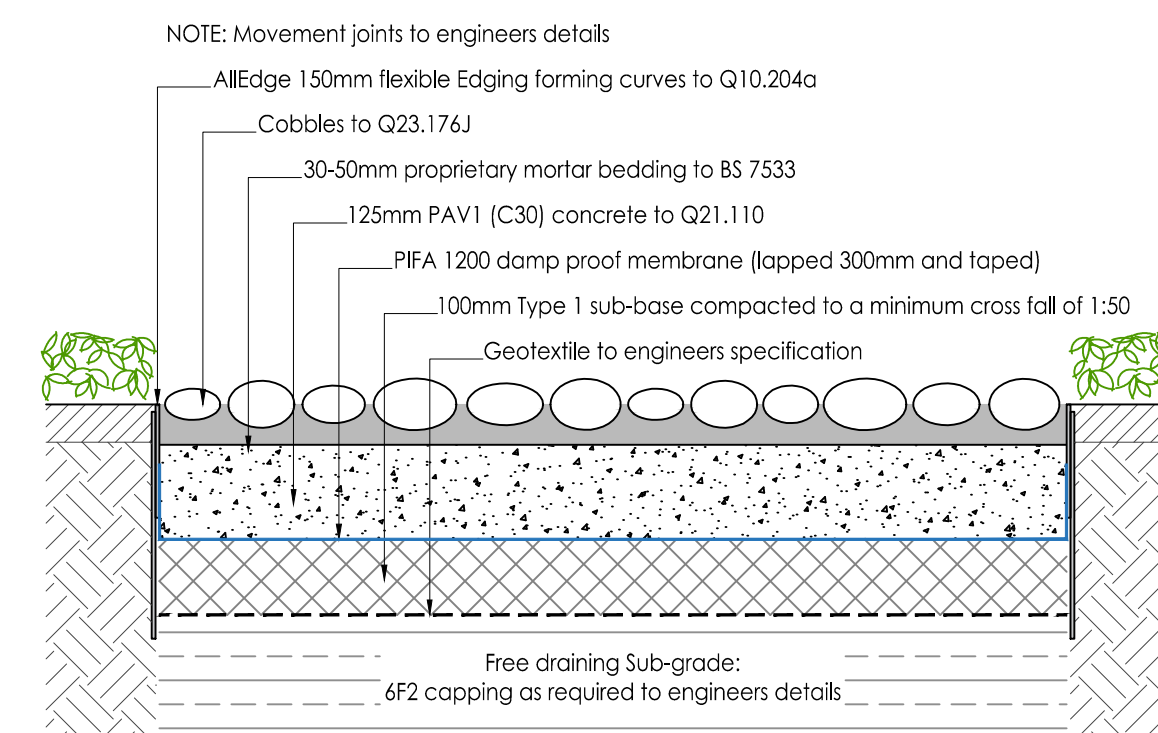
K4 PCC PIN KERB (Flush)
Scale 1:10. See NBS Q10.112



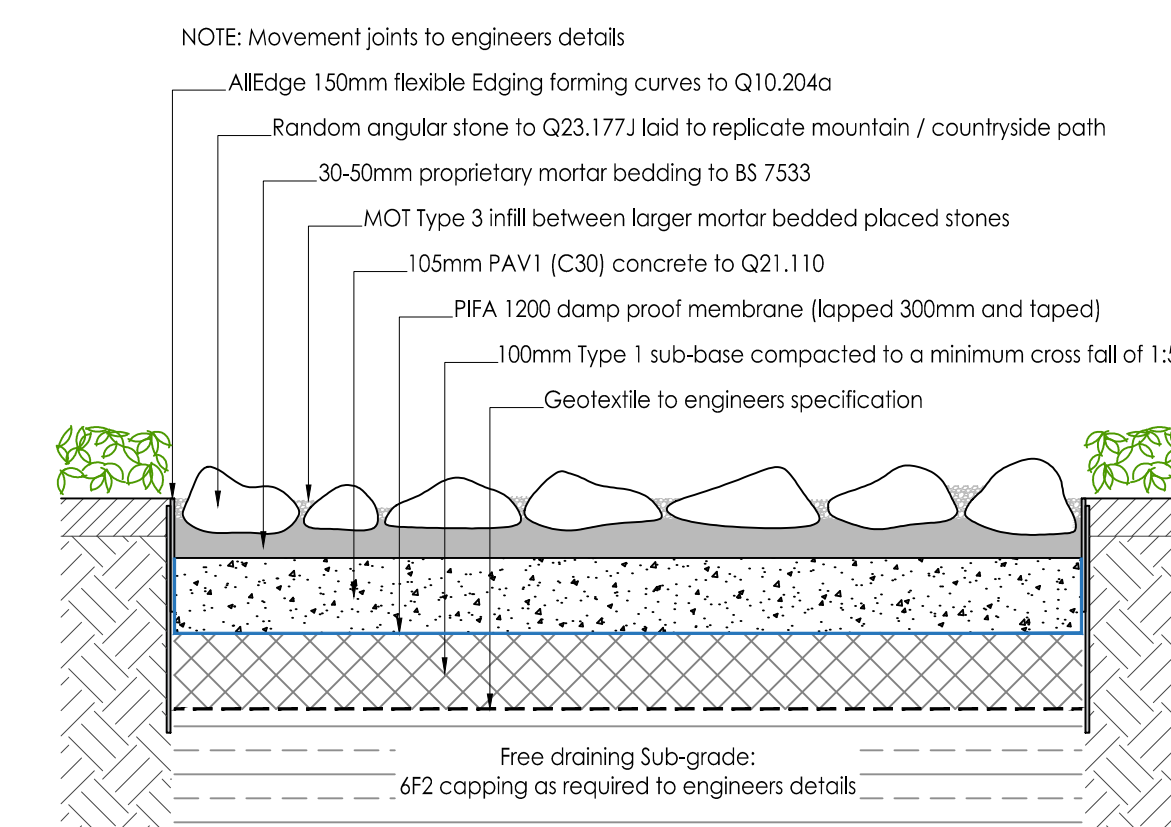
SP1A MIXED REHABILITATION CHALLENGE PAVING - GRAVEL
Scale 1:10. See NBS Q25.165J



SP1B MIXED REHABILITATION CHALLENGE PAVING - CROPPED SETTS
Scale 1:10. See NBS Q25.165J



SP1C MIXED REHABILITATION CHALLENGE PAVING - COBBLES
Scale 1:10. See NBS Q25.165J



SP1D MIXED REHABILITATION CHALLENGE PAVING - ANGULAR STONE
Scale 1:10. See NBS Q25.165J

NOTES:

DO NOT SCALE. Use figured dimensions only. The contractor is requested to check all dimensions before the work is put in hand. Copyright of this drawing belongs solely to Iteriad Ltd. This drawing must only be used for the purpose for which it is supplied and its contents must not be reproduced for any purpose without written permission. Areas indicated, or areas calculated from this drawing should be used for valuation purposes or as the basis for development contracts. Iteriad Ltd is a limited liability company registered in England and Wales. Number 7966573

NOTES:

To be read in conjunction with Engineers & Architects information

P03	Drawing status changed to S4	AP	KH	07.04.22
P02	Detail P4 updated	AP	KH	16.11.21
P01	First Issue	AP	KH	11.08.21

REV	DETAILS	DRAWN BY	CHECKED BY	CHECKED DATE
-----	---------	----------	------------	--------------

CLIENT

North Cumbria Integrated Care NHS Foundation Trust

MASTERPLANNERS/LANDSCAPE ARCHITECTS

(iteriad)
Studio 2, Cragwood Cottages, Enderburg, Windermere, Cumbria LA23 1JG
T: (+44) 15394 43018
E: studio@iteriad.com
W: www.iteriad.com

PROJECT TITLE
West Cumberland Hospital Phases 2

DRAWING TITLE
GROUND FLOOR LEVEL Typical Construction Details Paving & Kerbing

SCALE: 1:10@A1
DRAWN BY: AP
DATE: 10.08.21

PURPOSE: For Approval
STATUS: S3

JOB/DRAWING NUMBER: WCHPH2-ITR-00-XX-DR-L-0101
REVISION: P03