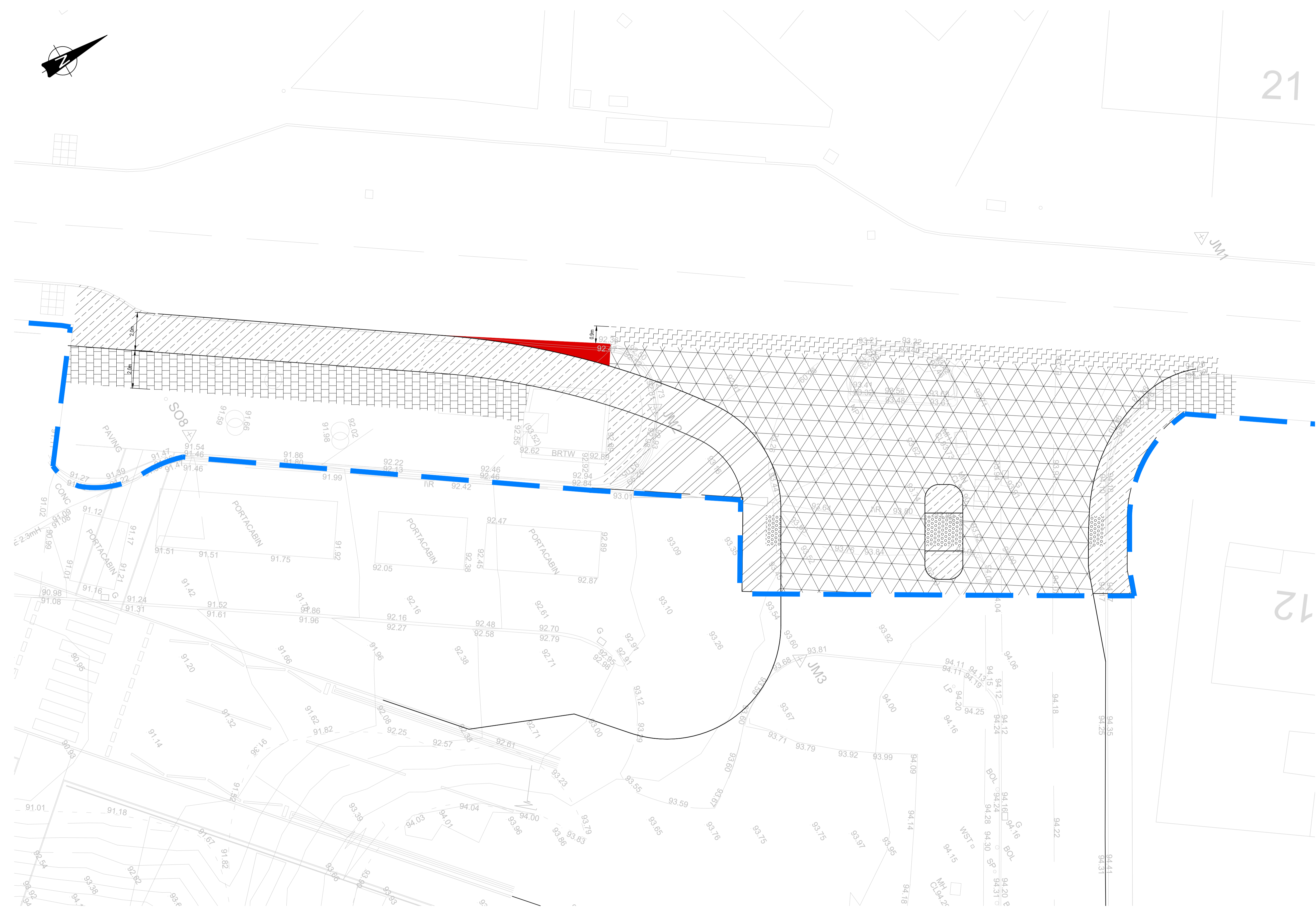


21











**GENERAL NOTES:**

1. THIS DRAWING IS TO BE READ IN CONJUNCTION WITH ALL RELEVANT ARCHITECTS AND ENGINEERS DRAWINGS AND SPECIFICATIONS.
2. DO NOT SCALE THIS DRAWING. ANY AMBIGUITIES, OMISSIONS AND ERRORS ON DRAWINGS SHALL BE BROUGHT TO THE ENGINEERS ATTENTION IMMEDIATELY. ALL DIMENSIONS MUST BE CHECKED / VERIFIED ON SITE.
3. ALL DIMENSIONS ARE IN METRES UNLESS NOTED OTHERWISE.
4. FOR GENERAL NOTES REFER TO DRAWING.

**DESIGN NOTES**

1. PROPOSAL BASED ON INFORMATION AVAILABLE AT THE TIME OF PRODUCTION. ANY VARIANCE FROM THE INFORMATION SHOWN SHOULD BE REPORTED TO THE ENGINEER FOR REVIEW.
2. LAYOUT SUBJECT TO LOCATING EXISTING UTILITIES. ALL EXISTING SERVICES TO BE LOCATED PRIOR TO COMMENCEMENT OF ANY WORKS, AND WHERE NECESSARY PROTECTION OR DIVERSIONS TO BE UNDERTAKEN TO AVOID CONFLICT WITH THE PROPOSED WORK.
3. SECTIONS OF ADOPTABLE HIGHWAY SUBJECT TO APPROVAL AND CONSULTATION BY LOCAL AUTHORITY.
4. NOT TO BE USED FOR CONSTRUCTION, PLAN FOR S278 APPROVAL ONLY.
5. ASSETS SHOWN MAY NOT ACCURATELY REPRESENT THE TRUE LOCATION ON SITE.
6. NEW GULLY CONNECTIONS SUBJECT TO S106 AGREEMENT BY UNITED UTILITIES.

**KEY**

-  INDICATIVE HIGHWAYS BOUNDARY
-  P1: BLISTER TACTILE PAVING (SEE GA FOR COLOUR)
-  P2: FULL DEPTH CARRIAGEWAY CONSTRUCTION
-  P3: PROPOSED FOOTPATH OVERLAY EXISTING CARRIAGEWAY. SURFACE TO BE RAISED TO CHANNEL LINE ACCORDINGLY
-  P4: PROPOSED FOOTPATH CONSTRUCTION
-  P5: REINSTATEMENT OF EXISTING FOOTPATH
-  P6: CARRIAGEWAY TIE IN DETAIL
-  NARROW WIDENING

REFER TO DRAWING 95871 FOR CONSTRUCTION DETAILS

P01	ISSUED FOR TENDER (S3)	29/10/21	MB	JDB
Rev:	Description:	Date:	By:	Chkd:



51-55 Tibbarn Street, Liverpool, L2 2SB  
0151 725 200  
liverpool@curtins.com  
www.curtins.com

Civils & Structures • Transport Planning • Environmental • Infrastructure • Geotechnical • Conservation & Heritage • Principal Designer  
Birmingham • Bristol • Cambridge • Cardiff • Douglas • Dublin • Edinburgh • Glasgow • Kenton • Leeds • Liverpool • London • Manchester • Nottingham

Status:	TENDER	<b>S3</b>
---------	--------	-----------

Project:  
**WEST CUMBERLAND HOSPITAL**

Dwg Title:  
**S278 HIGHWAY WORKS SURFACING PLAN**

Drawn By	Designed By	Checked By
MB	MB	JDB
Date	29/10/2021	Scales @ A1
		1:100

Project No - Originator - Function - Spatial - Form - Discipline - Number	Revision
WCHPH2 - CUR - VV - XX - DR - C - 95701	P01

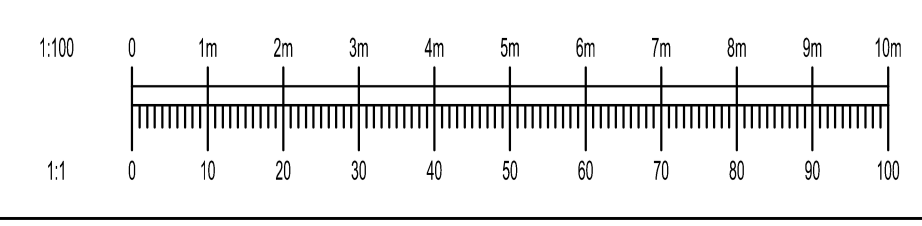
**OTHER DISCIPLINE DRAWING REFERENCES**  
THE DESIGN OF THIS SCHEME HAS BEEN DESIGNED IN ACCORDANCE WITH THE BELOW DRAWINGS AND INFORMATION.

TOPOGRAPHICAL SURVEY REF: 21B259.dwg (RECD 10/05/2021)

STRUCTURAL ENGINEERS DRAWING REF: N/A

ARCHITECTS DRAWING REF: WCHPH2-GDA-V11-ZZ-SK-A-10501.dwg (RECD 16/06/2021)

OTHER INFORMATION REF: N/A



West Cumberland Hospital 927224-Production/44-Models/Drawings/CAD/051