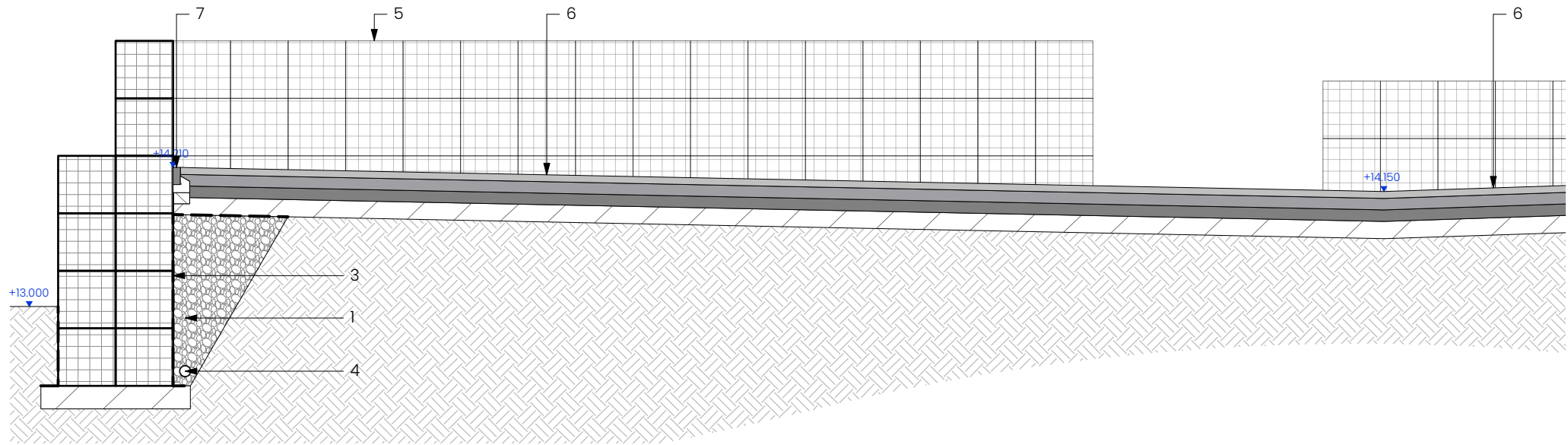


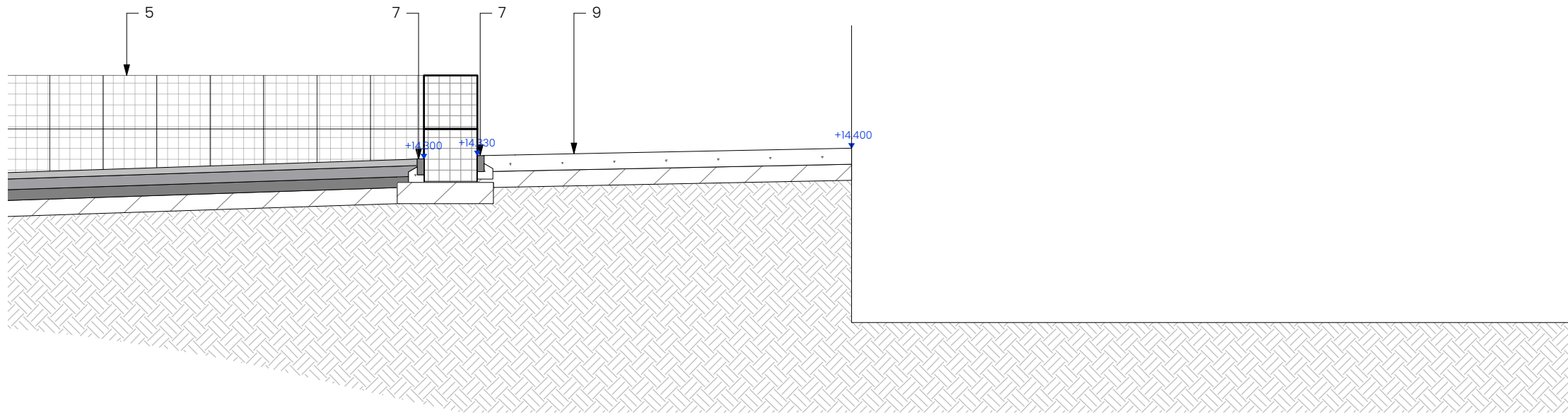
**D01** Detailed Section A-A1 | Plan View  
Scale: 1:150



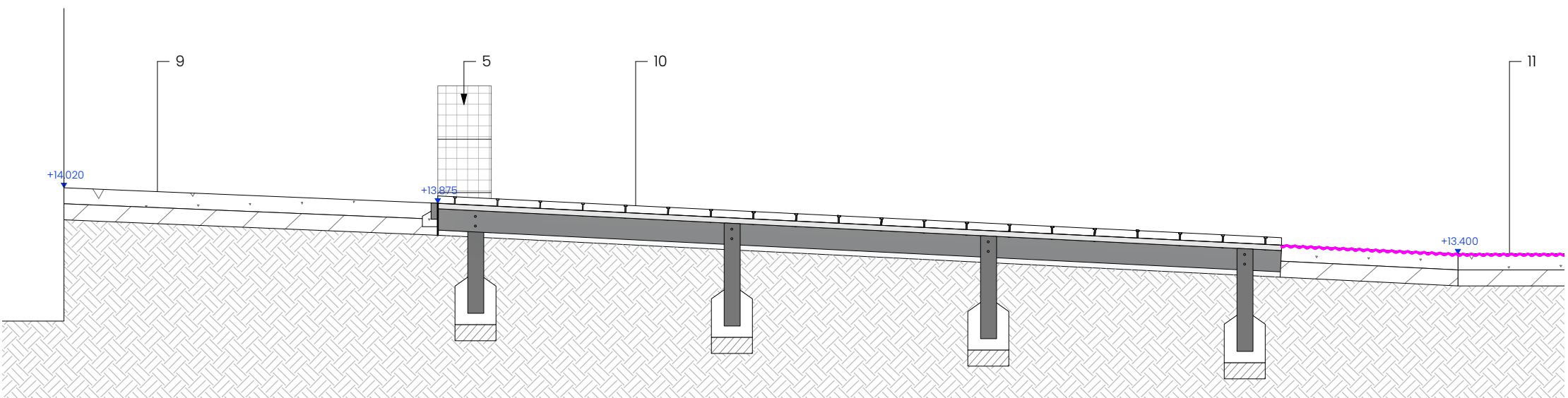
**D02** Detailed Section A-A1  
Scale: 1:150



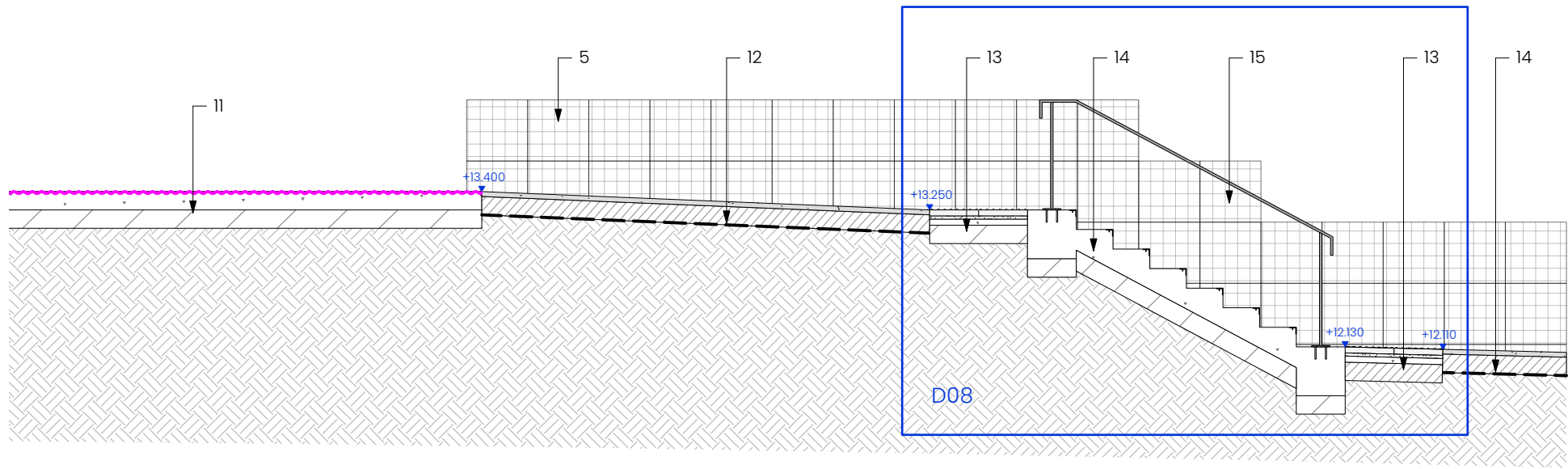
**D03** Section Zoom A-A1 - D03  
Scale: 1:50



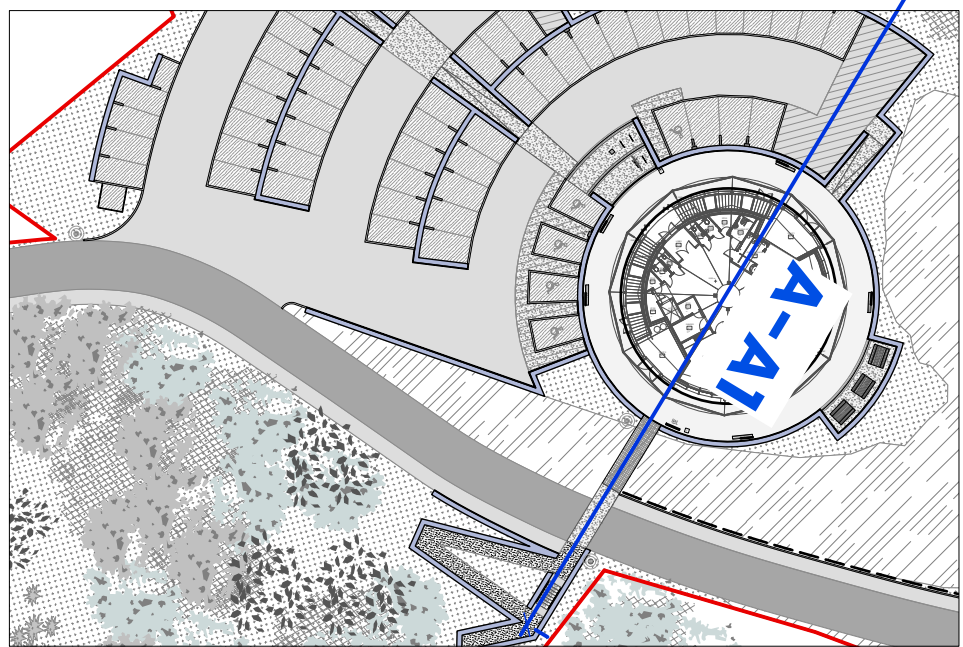
**D04** Section Zoom A-A1 - D04  
Scale: 1:50



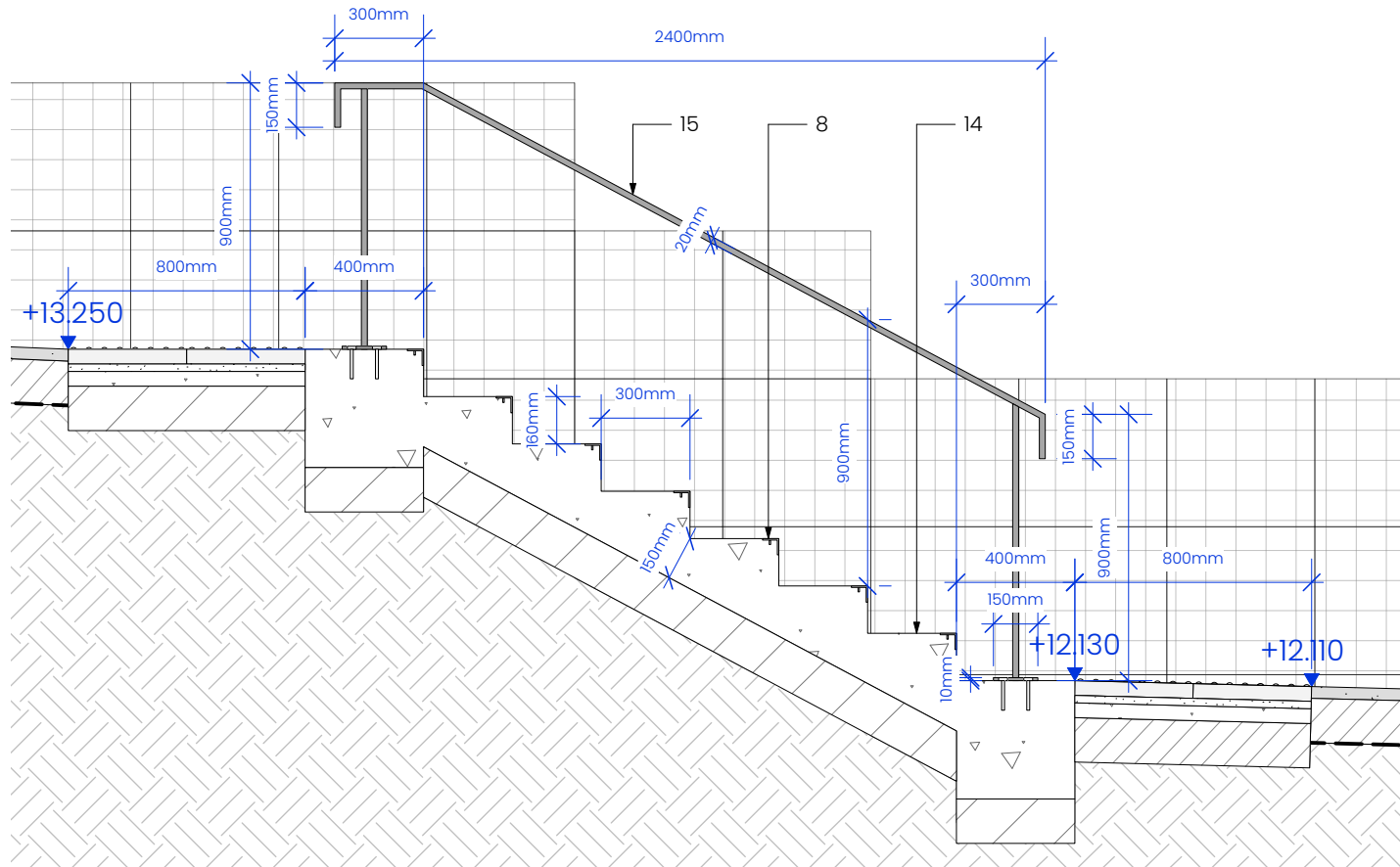
**D05** Section Zoom A-A1 - D05  
Scale: 1:50



**D06** Section Zoom A-A1 - D06  
Scale: 1:50



**D07** Location Plan  
Scale: 1:750



**D08** Step Detail  
Scale: 1:25

NOTES:  
1. DO NOT SCALE FROM THIS DRAWING. ALWAYS WORK TO NOTED DIMENSIONS.  
2. ALL SETTING-OUT LEVELS AND DIMENSIONS TO BE CHECKED ON SITE PRIOR TO THE INSTALLATION OF MATERIALS AND ANY DISCREPANCIES ARE TO BE BROUGHT TO THE ATTENTION OF THE CONTRACT ADMINISTRATOR IMMEDIATELY.  
3. THIS DRAWING MUST BE READ WITH THE RELEVANT SPECIFICATION DOCUMENTS AND DETAIL DRAWINGS. ANY DISCREPANCIES MUST BE BROUGHT TO THE ATTENTION OF THE CONTRACT ADMINISTRATOR IMMEDIATELY.  
4. THIS DRAWING IS COPYRIGHT PROTECTED AND MAY NOT BE REPRODUCED IN WHOLE OR PART WITHOUT WRITTEN AUTHORITY.  
5. ALL DIMENSIONS ARE IN MILLIMETRES UNLESS OTHERWISE STATED.  
6. NOTE DRAWING SUSTAINABILITY CODE SHOWN BELOW. DRAWING NOT TO BE USED FOR CONTRACTUAL AGREEMENT WITHOUT A1 STATUS.

THIS DRAWING WAS PLOTTED ON:  
**14/08/2025**

REVISION HISTORY				
DATE	REV	ZONE	DESCRIPTION	CHK
23/07/25	P01		Draft issue	CE
14/08/25	P02		Stage 4 issue	MDM

#### KEY

01. GRANULAR BACKFILL - TO ENGINEER'S DETAIL AND SPEC
02. TYPE I SUB BASE - TO ENGINEER'S DETAIL AND SPEC
03. GEOTEXTILE MEMBRANE - TO ENGINEER'S DETAIL AND SPEC
04. 100mm DRAINAGE PIPE - TO ENGINEER'S DETAIL AND SPEC
05. 500 x 500mm GABION BASKET - LIMESTONE ROCK FILL - TO ENGINEER'S DETAIL AND SPEC
06. S4.0 VEHICULAR MACADAM - REFER TO DETAILED DRAWING NO. 6000
07. E5.0 CONCRETE PIN KERB - SPEC CLAUSE Q10/I12
08. SN9/55 STAIR NOSING - AATI (OAE) - SPEC CLAUSE L37/420
09. S7.0 INSITU CONCRETE SURFACE - REFER TO DETAILED DRAWING NO. 6000
10. S9.0 RAISED STEEL WALKWAY - REFER TO DETAILED DRAWING NO. 6000
11. S7.1 INSITU CONCRETE SURFACE w/ EXPOSED AGGREGATE FINISH - REFER TO DETAILED DRAWING NO. 6000
12. S1.0 STONE TO DUST SURFACE - REFER TO DETAILED DRAWING NO. 6000
13. S10.0 TACTILE PAVING - REFER TO DETAILED DRAWING NO. 6000
14. INSITU CONCRETE STEPS w/ EXPOSED AGGREGATE FINISH - SPEC CLAUSE QCC/XXX
15. STEEL HANDRAIL PPC RAL 8004 - SPEC CLAUSE L37/I50

**NOTE**  
GABION INTERFACES SUBJECT TO SEQUENCING

**NOTE**  
SUBJECT TO ENGINEER REVIEW / COMMENT



ORIGINATOR		MANCHESTER NEWCASTLE	
W Layerstudio		80 Grove Street Studio 29	
T 01625 523 157		Willslow	
E manchester or newcastle@layerstudio		Chebriane	
Layerstudio		SK9 1DR	
Client		39 High Bridge Works	
Cumberland Council		Newcastle-upon-Tyne	
Project		NE1 1EW	
The Iron Line			
Millom, Cumbria			
Drawing Title			
D   Visitor Centre Detailed Section 02			
Created By	Checked By	Scale	Sheet Size
CE	CL	As Noted	A1
Project Number	Originator	Volume	Level
289	LYR	XX-ZZ-DWG-L-6020	Number
Work Stage	Status	Revision	
Stage 4	S4	P02	