

Glampitect

**30
Craiglockhart Dell Road, Glampitect
Edinburgh, UK
EH14 1JP**

FAO:

How to contact us:

**United Utilities Water Limited
Property Searches
Haweswater House
Lingley Mere Business Park
Great Sankey
Warrington
WA5 3LP**

Telephone: 0370 7510101

E-mail: propertysearches@uuplc.co.uk

**Your Ref: 210825 - Ellerbeck Glamping - GW
Our Ref: UUPS-ORD-664963
Date: 15/07/2025**

Dear Sirs

Location: 5 ELLERBECK BARNS, EGREMONT, CA22 2UA

I acknowledge with thanks your request dated 14/07/2025 for information on the location of our services.

Please find enclosed plans showing the approximate position of United Utilities' apparatus known to be in the vicinity of this site.

The enclosed plans are being provided to you subject to the United Utilities terms and conditions for both the wastewater and water distribution plans which are shown attached.

If you are planning works anywhere in the North West, please read United Utilities' access statement before you start work to check how it will affect our network. <http://www.unitedutilities.com/work-near-asset.aspx>.

I trust the above meets with your requirements and look forward to hearing from you should you need anything further.

If you have any queries regarding this matter please [contact us](#).

Yours Faithfully,

Karen McCormack
Property Searches Manager

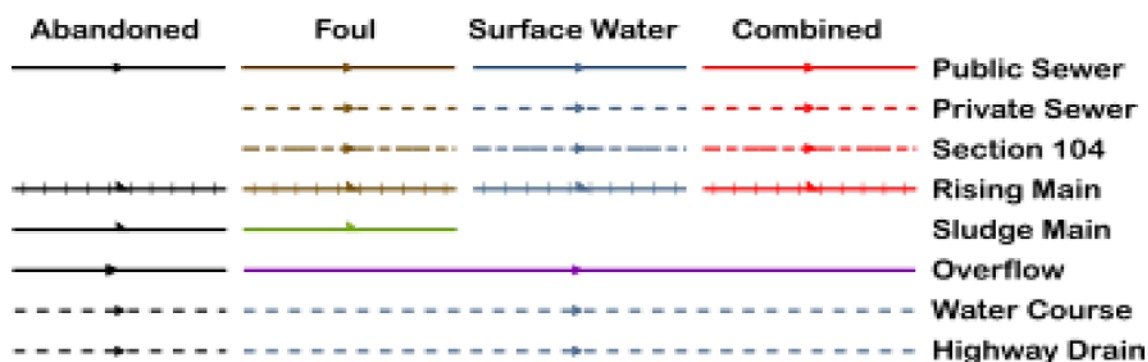
TERMS AND CONDITIONS - WASTEWATER AND WATER DISTRIBUTION PLANS

These provisions apply to the public sewerage, water distribution and telemetry systems (including sewers which are the subject of an agreement under Section 104 of the Water Industry Act 1991 and mains installed in accordance with the agreement for the self construction of water mains) (UUWL apparatus) of United Utilities Water Limited "(UUWL)".

TERMS AND CONDITIONS:

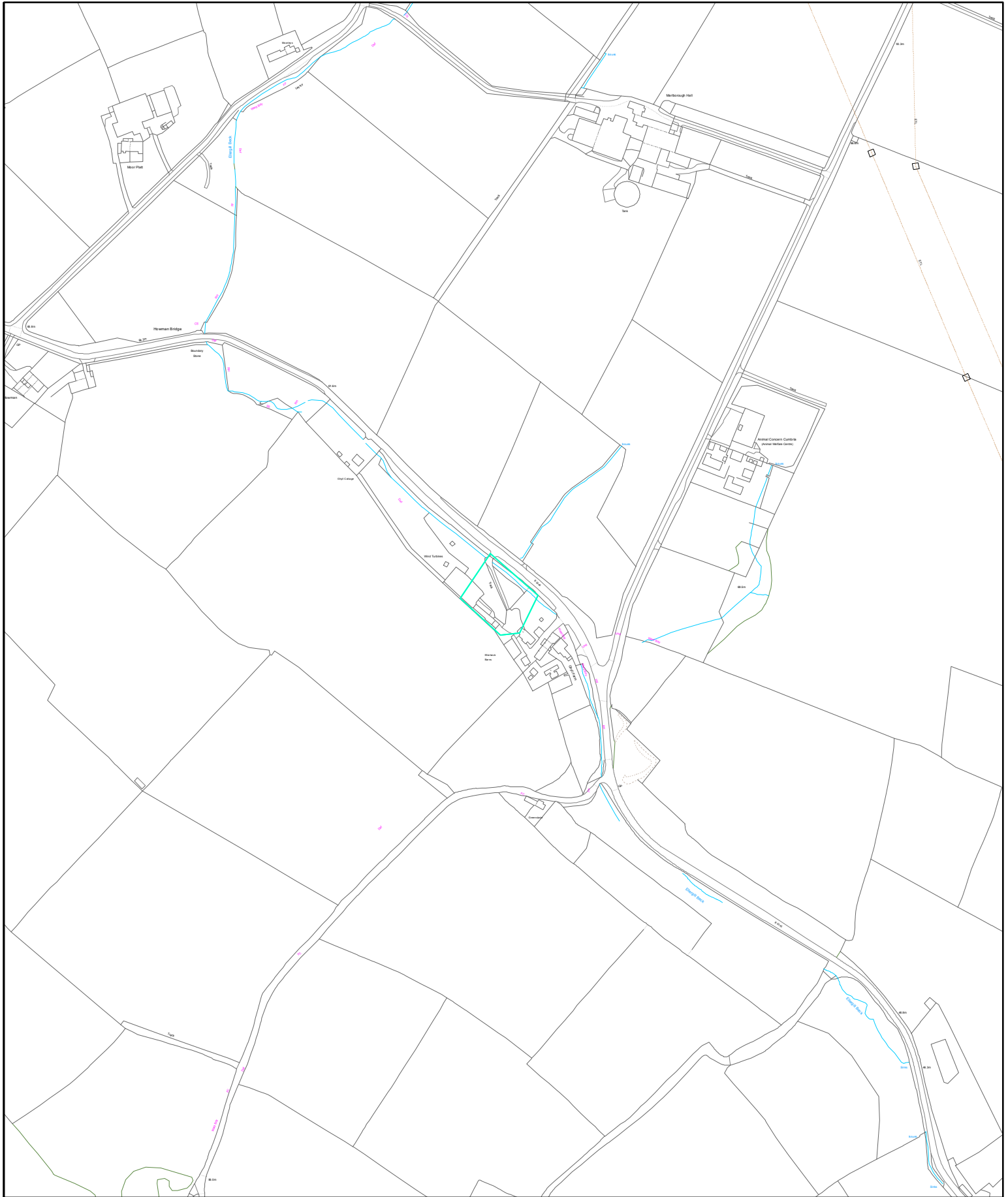
- This Map and any information supplied with it is issued subject to the provisions contained below, to the exclusion of all others and no party relies upon any representation, warranty, collateral contract or other assurance of any person (whether party to this agreement or not) that is not set out in this agreement or the documents referred to in it.
- This Map and any information supplied with it is provided for general guidance only and no representation, undertaking or warranty as to its accuracy, completeness or being up to date is given or implied.
- In particular, the position and depth of any UUWL apparatus shown on the Map are approximate only. UUWL strongly recommends that a comprehensive survey is undertaken in addition to reviewing this Map to determine and ensure the precise location of any UUWL apparatus. The exact location, positions and depths should be obtained by excavation trial holes.
- The location and position of private drains, private sewers and service pipes to properties are not normally shown on this Map but their presence must be anticipated and accounted for and you are strongly advised to carry out your own further enquiries and investigations in order to locate the same.
- The position and depth of UUWL apparatus is subject to change and therefore this Map is issued subject to any removal or change in location of the same. The onus is entirely upon you to confirm whether any changes to the Map have been made subsequent to issue and prior to any works being carried out.
- This Map and any information shown on it or provided with it must not be relied upon in the event of any development, construction or other works (including but not limited to any excavations) in the vicinity of UUWL apparatus or for the purpose of determining the suitability of a point of connection to the sewerage or other distribution systems.
- No person or legal entity, including any company shall be relieved from any liability howsoever and whensoever arising for any damage caused to UUWL apparatus by reason of the actual position and/or depths of UUWL apparatus being different from those shown on the Map and any information supplied with it.
- If any provision contained herein is or becomes legally invalid or unenforceable, it will be taken to be severed from the remaining provisions which shall be unaffected and continue in full force and affect.
- This agreement shall be governed by English law and all parties submit to the exclusive jurisdiction of the English courts, save that nothing will prevent UUWL from bringing proceedings in any other competent jurisdiction, whether concurrently or otherwise.

Wastewater Symbolology



All point assets follow the standard colour convention: **red** – combined **brown** - foul
blue – surface water **purple** - overflow

Manhole	Side Entry Manhole
Head of System	Outfall
Extent of Survey	Screen Chamber
Rodding Eye	Inspection Chamber
Inlet	Bifurcation Chamber
Discharge Point	Lamp Hole
Vortex	T Junction / Saddle
Penstock	Catchpit
Washout Chamber	Valve Chamber
Valve	Vent Column
Air Valve	Vortex Chamber
Non Return Valve	Penstock Chamber
Soakaway	Network Storage Tank
Gully	Sewer Overflow
Cascade	Ww Treatment Works
Flow Meter	Ww Pumping Station
Hatch Box	Septic Tank
Oil Interceptor	Control Kiosk
Summit	DNM Network Monitoring Point
Drop Shaft	Change of Characteristic
Orifice Plate	



Date: 15/07/2025

Printed By:
Property Searches

Extract from Map of Public Sewers

5 ELLERBECK BARNs, EGREMONT, CA22 2UA



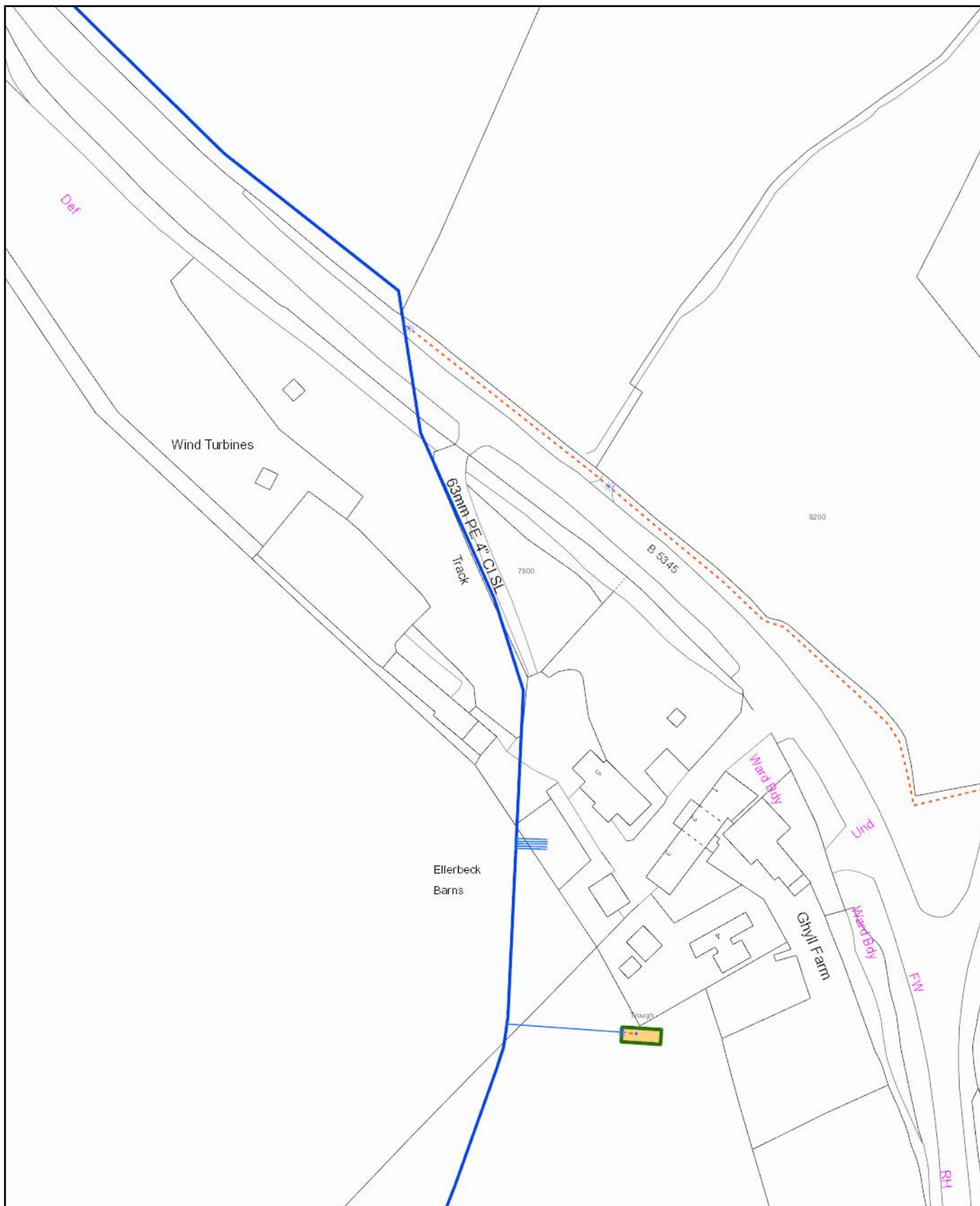
The position of underground apparatus shown on this plan is approximate only and is given in accordance with the best information currently available. The actual positions may be different from those shown on the plan and private pipes, sewers or drains may not be recorded. United Utilities Water PLC will not accept any liability for any damage caused by the actual positions being different from those shown.

© United Utilities Water PLC 2025. The plan is based upon the Ordnance Survey Map with the sanction of the Controller of H.M. Stationery Office, Crown copyright 0000813445 and United Utilities Water PLC copyrights are reserved. Unauthorised reproduction will infringe these copyrights.

Clean Water Symbolology

Proposed	Abandoned	Live	
			Distribution Main
			Trunk Main
			Comms Pipe
			Private Pipe
			Concessionary Service
			Raw Water
			LDTM Raw Water
			LDTM Treated Water
			Air Valve
			AC Valve, open
			AC Valve, closed
			CC Valve, open
			CC Valve, closed
			Non Return Valve
			Pressure Management Valve
			OMS Valve
			Stop Tap
			Flow Meter
			Domestic Meter
			Commercial Meter
			Pump
			Hydrant
			Fire Hydrant
			Anode
			Chlorination Point
			De-chlorination Point
			Strainer Point
			Access Point
			Hatch Box
			IP Point
			Sampling Station
			Logger Box
			Bore Hole
			Inlet Point
			Bulk Supply Point
			End Cap
			Site Termination
			Change of Characteristic
			Condition Report
			<u>Property Types</u>
			Water Tower
			Valve House
			Booster Pumping Station
			Intake Pumping Station
			Water Treatment Works
			Supply Reservoir
			Service Reservoir
			Impounding Reservoir
			Pipe Bridge

Symbology for proposed assets is the same as above, but shown in **green**
 Symbology for abandoned assets is the same as above, but shown in **black**



Scale: 1:1250
Date: 15/07/2025

WATER MAINS RECORDS

Address or Site Reference: 5 ELLERBECK BARN, EGREMONT, CA22 2UA
Printed by: Property Searches



The position of the underground apparatus shown on this plan is approximate only and is given in accordance with the best information currently available. United Utilities Water will not accept liability for any loss or damage caused by the actual position being different from those shown.

Crown copyright and database rights 2025 Ordnance Survey 0000813445. Unauthorised reproduction will infringe these copyrights.