
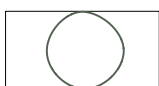


KEY

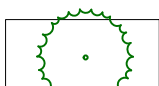


RED LINE
BOUNDARY

Soft Works



EXISTING TREES
To be retained



TREE PLANTING TO OPEN PUBLIC SPACES
Refer to planting schedule for further information



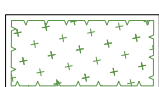
TREE PLANTING TO RESIDENTIAL PROPERTIES
Refer to planting schedule for further information



MULTISTEM TREE PLANTING TO RESIDENTIAL
PROPERTIES AND LINEAR PARK
Refer to planting schedule for further information



HEDGEROW PLANTING
Refer to planting schedule for further information



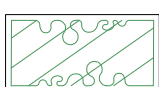
PLANTING MIX TO RESIDENTIAL PROPERTIES - TYPE 1
Refer to planting schedule for further information, section *Coastal Ornamental Mix*



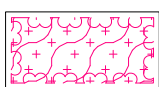
PLANTING MIX TO RESIDENTIAL PROPERTIES - TYPE 2
Refer to planting schedule for further information, section *Coastal Structural Mix*



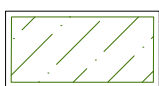
STREET PLANTING MIX
Refer to planting schedule for further information, section *Coastal Road Mix*



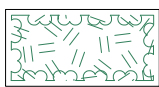
WOODLAND PLANTING MIX
Refer to planting schedule for further information, section *Coastal Native Shrub Mix*



HERBACEOUS PERENNIAL & GRASS PLANTING MIX
Refer to planting schedule for further information, section *Coastal Herbaceous & Grass Mix*



NATIVE TREE AND SHRUB PLANTING MIX
Refer to planting schedule for further information, section *Native Tree and Shrub Planting Mix*



SUDS PLANTING MIX
Refer to planting schedule for further information, section *Coastal Rain Garden Planting Mix*



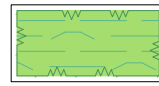
TURF GRASS




AMENITY GRASS



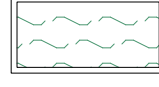
MEADOW PLANTING
Refer to planting schedule for further information, section *Meadow Mix*



WET MEADOW
Refer to planting schedule for further information, section *Wet Meadow Mix*



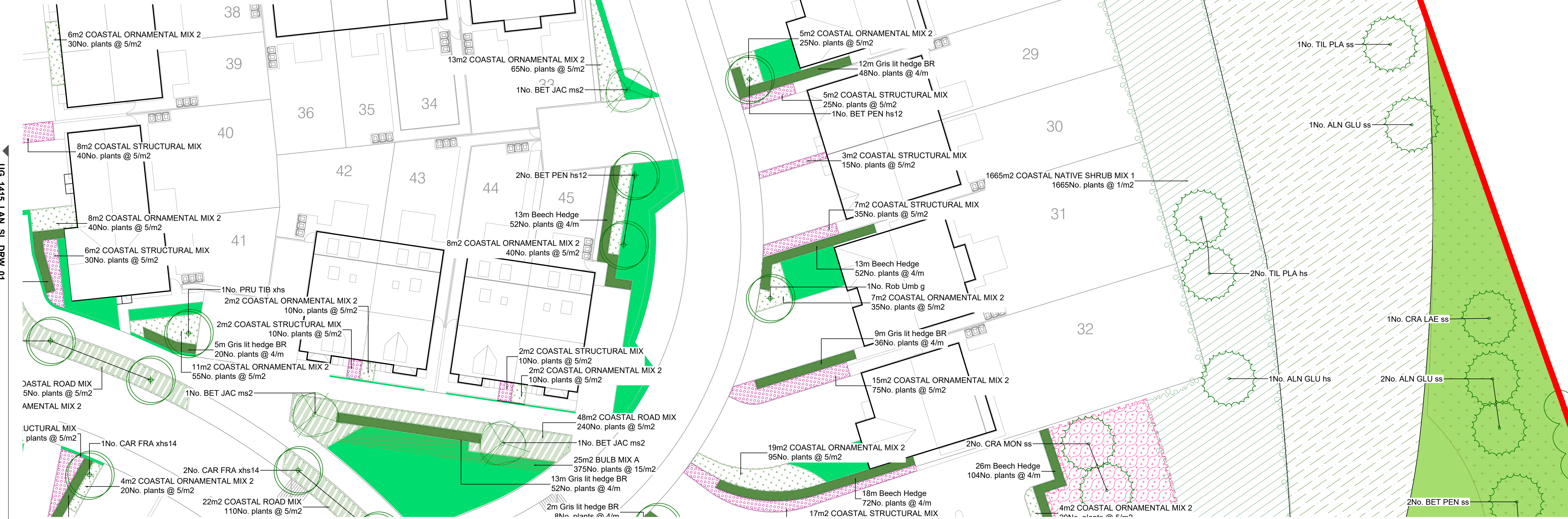
BULB MIX PLANTING
Refer to planting schedule for further information, section *Bulb Mix*



MARGINAL PLANTING
Refer to planting schedule for further information, section *Marginals Mix*



SUDS POND



UG_1415_LAN_SL_DRW_04

Do not scale this drawing (printed or electronic version).


This drawing is copyright and is for use on this site only. This drawing should be read in conjunction with all relevant consultants drawings and specialist subcontractors / supply chain drawings and specifications.

All works to be carried out in accordance with the latest British Standards / Codes of Practice unless specifically directed otherwise in the specification.

Responsibility for the reproduction of this drawing in paper form, or issued in electronic format, lies with the recipient to check that all information has been replicated in full and is correct when compared to the original paper or electronic image.

Graphical representations of equipment on this drawing have been co-ordinated, but are approximations only. Please refer to the specifications and / or details for actual sizes and / or specific contractor construction information.

Notes:-



FOR PLANTING SCHEDULE
REFER TO
UG_1415_LAN_SL_DRW_01

P07	27/03/23	Planting amended	KT	SA
P06	09/03/23	Layout amended	TH	KT
P05	07/03/23	Layout amended	TH	KT
P04	06/03/23	Layout amended	TH	KT
P03	02/08/22	Issue for planning	KT	MT
P02	01/08/22	Second issue for planning	KT	MT
P01	13/06/22	First issue for planning	KT	MT
REV.	DATE	DESCRIPTION	DRAWN	CHK'D

U R B A N
G R E E N

A: Ground Floor, The Tower,
Deva City Office Park, Trinity Way,
Manchester M3 7BF

T: +44 (0) 161 312 3131

weareurbangreen.co.uk

Client:

Story
Homes

Project:

Edgehill Park,
Phase 4

Title:

Soft Landscape Plan
Sheet 2 of 7

Issue:

Planning

Drawn:	KT	Checked:	MT	Approved:	ME
--------	----	----------	----	-----------	----

Project:	UG1415	Scale @ A1:	1:200	Date:	07/03/2022
----------	--------	-------------	-------	-------	------------

Dwg No:	UG_1415_LAN_SL_DRW_02	Revision:	P07
---------	-----------------------	-----------	-----