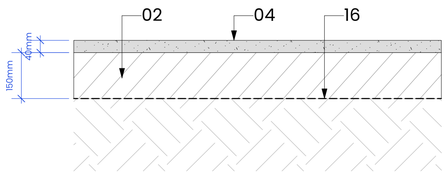

D01 S1.0 - Typical Stone to Dust (P)
Scale: 1:10

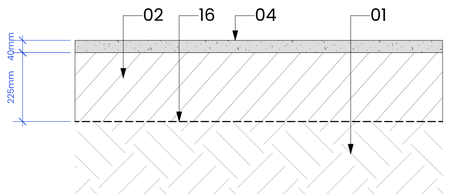

D02 S2.0 - Typical Stone to Dust [B.O.A.T] (V)
Scale: 1:10

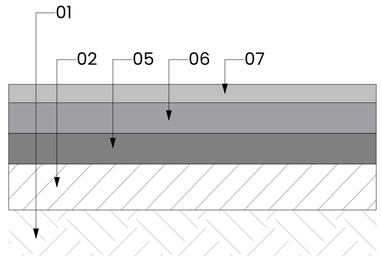

D03 S4.0 - Typical Vehicular Macadam (V)
Scale: 1:10

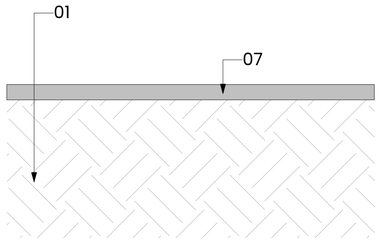

D04 S5.0 - Resurfaced Macadam (V)
Scale: 1:10

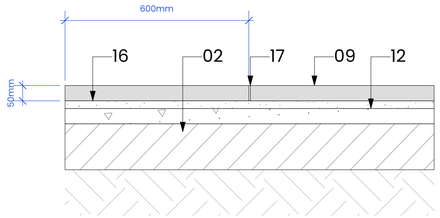

D05 S6.0 - Typical Natural Stone Paving (P)
Scale: 1:10

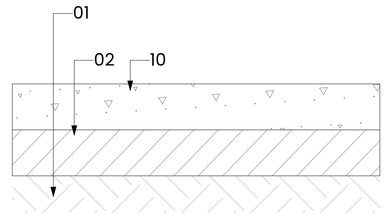

D06 S7.0 - Typical In-Situ Concrete w/ Smooth Surface (P)
Scale: 1:10

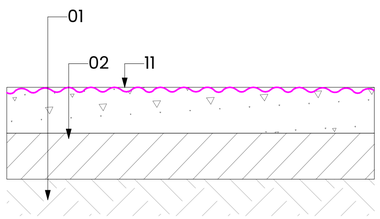

D07 S7.1 - Typical In-Situ Concrete [Exposed Aggregate Finish] (P)
Scale: 1:10

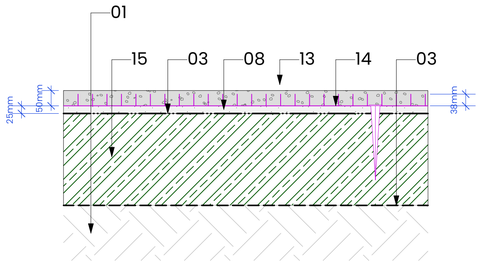

D08 S8.0 - Typical Re-Inforced Gravel (V)
Scale: 1:10

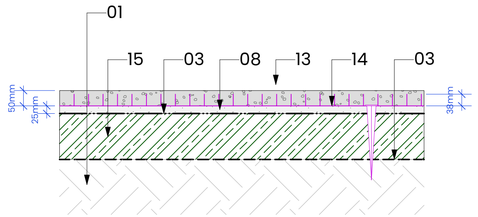

D09 S8.0 - Typical Reinforced Gravel (P)
Scale: 1:10

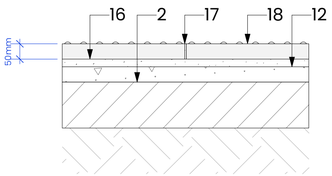

D10 S10 - Tactile Paving (P)
Scale: 1:10

NOTES:
1. DO NOT SCALE FROM THIS DRAWING. ALWAYS WORK TO NOTED DIMENSIONS.
2. ALL SETTING OUT, LEVELS AND DIMENSIONS TO BE CHECKED ON SITE PRIOR TO THE INSTALLATION OF MATERIALS AND ANY DISCREPANCIES ARE TO BE BROUGHT TO THE ATTENTION OF THE CONTRACT ADMINISTRATOR IMMEDIATELY.
3. THIS DRAWING MUST BE READ WITH THE RELEVANT SPECIFICATION DOCUMENTS AND DETAIL DRAWINGS. ANY DISCREPANCIES MUST BROUGHT TO THE ATTENTION OF THE CONTRACT ADMINISTRATOR IMMEDIATELY.
4. THIS DRAWING IS COPYRIGHT PROTECTED AND MAY NOT BE REPRODUCED IN WHOLE OR PART WITHOUT WRITTEN AUTHORITY.
5. ALL DIMENSIONS ARE IN MILLIMETRES UNLESS OTHERWISE STATED.
6. NOTE DRAWING SUITABILITY CODE SHOWN BELOW. DRAWING NOT TO BE USED FOR CONTRACTUAL AGREEMENT WITHOUT A1 STATUS.

THIS DRAWING WAS PLOTTED ON:
14/08/2025

REVISION HISTORY

DATE	REV	ZONE	DESCRIPTION	CHK
29/05/25	P01		Issued for coordination	MDM
04/06/25	P02		Updated issue for coordination	MDM
14/08/25	P03		Stage 4 issue	MDM

KEY

01. EXISTING GROUND CONDITIONS

02. TYPE 1 SUB BASE - TO ENGINEER'S DETAIL AND SPEC

03. GEOTEXTILE MEMBRANE - TO ENGINEER'S DETAIL AND SPEC

04. S1.0 0-5mm CRUSHED LIMESTONE (LOCALLY SOURCED) - 40mm DEPTH - SPEC CLAUSE Q23/130/131

05. MACADAM BASE COURSE - TO ENGINEER'S DETAIL AND SPEC

06. MACADAM BINDER COURSE - TO ENGINEER'S DETAIL AND SPEC

07. MACADAM SURFACE COURSE - TO ENGINEER'S DETAIL AND SPEC

08. SHARP SAND BEDDING LAYER - TO ENGINEER'S DETAIL AND SPEC

09. S6.0 BAY CLIFF LIMESTONE PAVER - SPEC CLAUSE Q25/310

10. S7.0 IN-SITU CONCRETE SURFACE - BUILD UP DETAIL AND SPEC TO ENGINEER - SPEC CLAUSE E41/120

11. S7.1 IN-SITU CONCRETE SURFACE - EXPOSED AGGREGATE FINISH - BUILD UP DETAIL AND SPEC TO ENGINEER - SPEC CLAUSE E41/121

12. CONCRETE BED - TO ENGINEER'S DETAIL AND SPEC

13. S8.0 6-10mm LOOSE GRAVEL - TO SPEC CLAUSE Q23/160

14. GOLPA GRAVEL STABILISATION GRID (OAE) - SPEC CLAUSE Q25/185

15. PERMEABLE SUB BASE - TO ENGINEER'S DETAIL AND SPEC

16. BEDDING MORTAR - SPEC CLAUSE Q25/441

17. JOINTING MORTAR - SPEC CLAUSE Q25/440

18. S10.0 TACTILE PAVING - SPEC CLAUSE Q25/310

NOTE
SUBJECT TO ENGINEER REVIEW / COMMENT

STORY
Cumberland Council

ORIGINATOR
Layer.studio
W layer.studio
T 01625 523 157
E manchester or newcastle@layer.studio
MANCHESTER
8b Grove Street
Wilmslow
Cheshire
SK9 1DR
NEWCASTLE
Studio 29
39 High Bridge Works
Newcastle-upon-Tyne
NE1 1EW

Client
Cumberland Council

Project
The Iron Line
Millom, Cumbria

Drawing Title
D | Typical Details - Hardworks

Created By	Checked By	Scale	Sheet Size
CE	CL	As Noted	A1

Project Number	Originator	Volume	Level	File Type	Discipline	Number
289	LYR	XX	ZZ	DWG	L	6000

Work Stage	Status	Revision
Stage 4	S4	P03