





APPENDIX C

SITE PHOTOGRAPHIC RECORD

Project:	Ivy Mills, Whitehaven	Project No.	SR4798
<p>Photograph 1: View across Phase 2 prior to works commencing</p>			
<p>Photograph 2: View across Phase 1 prior to works commencing</p>			

Photograph 3:

Turnover of made ground (Phase 2 Area)




Photograph 4:

Turnover of made ground (Phase 1 Area)



Photograph 5:

TPD hotspot excavation and validation (Phase 1 Area)



Photograph 6:

TPF hotspot excavation and validation (Phase I Area)




Photograph 7:

TP3 hotspot excavation and validation (Phase 2 Area)



Photograph 8:



Slag material being excavated near former TP6 (Phase 2 Area)




Photograph 9:

Slag material being placed below capping soils depth in rear gardens to Plots 1-14 in Phase 1 Area



<p>Photograph 10: TPH impacted material in TP207 (Phase 2 Area)</p>	
<p>Photograph 11: TP207 hotspot excavation and validation</p>	

<p>Photograph 12: TP207 hotspot excavation and validation</p>	
<p>Photograph 13: TP207 hotspot excavation and validation</p>	