

Proposed Plot 29  
House Type 451

Existing Property



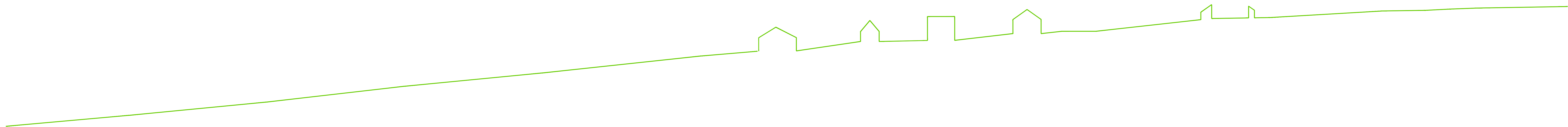
Section A Through Boundary 1:200

Proposed Plot 13&14  
House Type 352


Existing Property



Section B Through Boundary 1:200



Section C Site Line From Harras Road to Coast 1:500



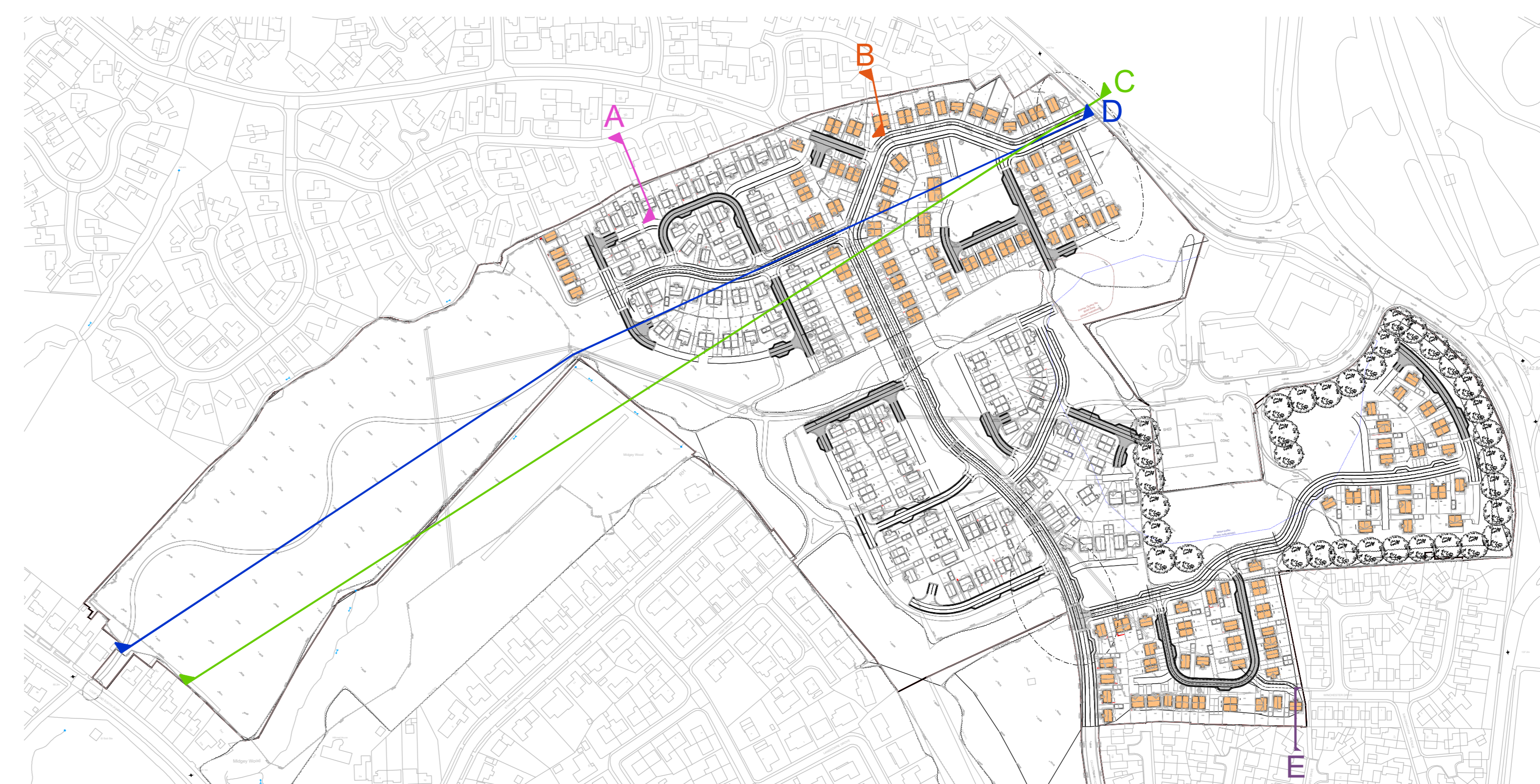
Section D Section Through Hill 1:500

Proposed Plot 255  
House Type 451

Existing Property



Section E Through Boundary 1:200



Reference Plan

Rev	Description	Drawn	Date
<p><b>edwardarchitects</b>  <small>LD5: Marshalls Mill, Marshall Street, Leeds, LS11 8YJ   0113 819 8061                      LD6: 320 City Road, Angel, London, EC1Y 2NE   edwardarchitects.co.uk</small></p>			
<p>Client: Gleeson                      Site: Harras Moor</p>			<p>Scale: S2</p>
<p>Discipline: Planning                      Project: Proposed Site Sections</p>			<p>Author: GD                      Checker: GE</p>
<p>Project: 1238 - EA - A - P016 -</p>			<p>Date: 28.08.25                      Status: Varies (A0)</p>