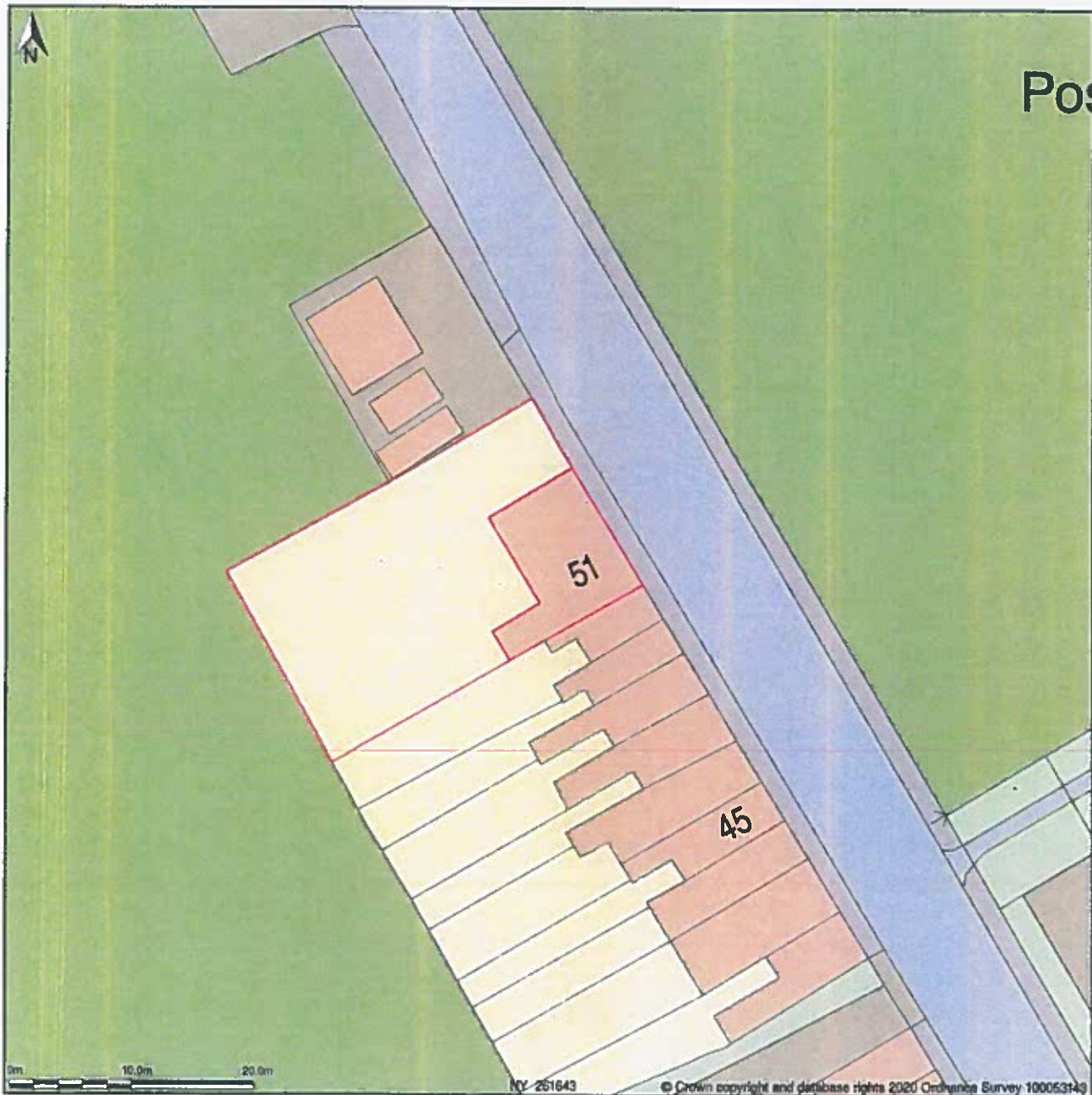


51, Keekle Terrace, Cleator Moor, Cumbria, CA25 5RQ



Block Plan shows area bounded by: 300215.04, 516391.0 300305.04, 516481.0 (at a scale of 1:500), OSGrdRef: NY 261643 The representation of a road, track or path is no evidence of a right of way. The representation of features as lines is no evidence of a property boundary.

Produced on 30th Jun 2020 from the Ordnance Survey National Geographic Database and incorporating surveyed revision available at this date. Reproduction in whole or part is prohibited without the prior permission of Ordnance Survey. © Crown copyright 2020. Supplied by www.buyaplan.co.uk a licensed Ordnance Survey partner (100053143). Unique plan reference: #00529036-DAA477

Ordnance Survey and the OS Symbol are registered trademarks of Ordnance Survey, the national mapping agency of Great Britain. Buy A Plan logo, pdf design and the www.buyaplan.co.uk website are Copyright © Pass Inc Ltd 2020

REAR EXTENSION FOR FAMILY ROOM, UTILITY AND EN-SUITE BATHROOM

51 KEEKLE TERRACE, CLEATOR MOOR, CA25 5RQ FOR MR W GRAVES

LOCATION PLAN

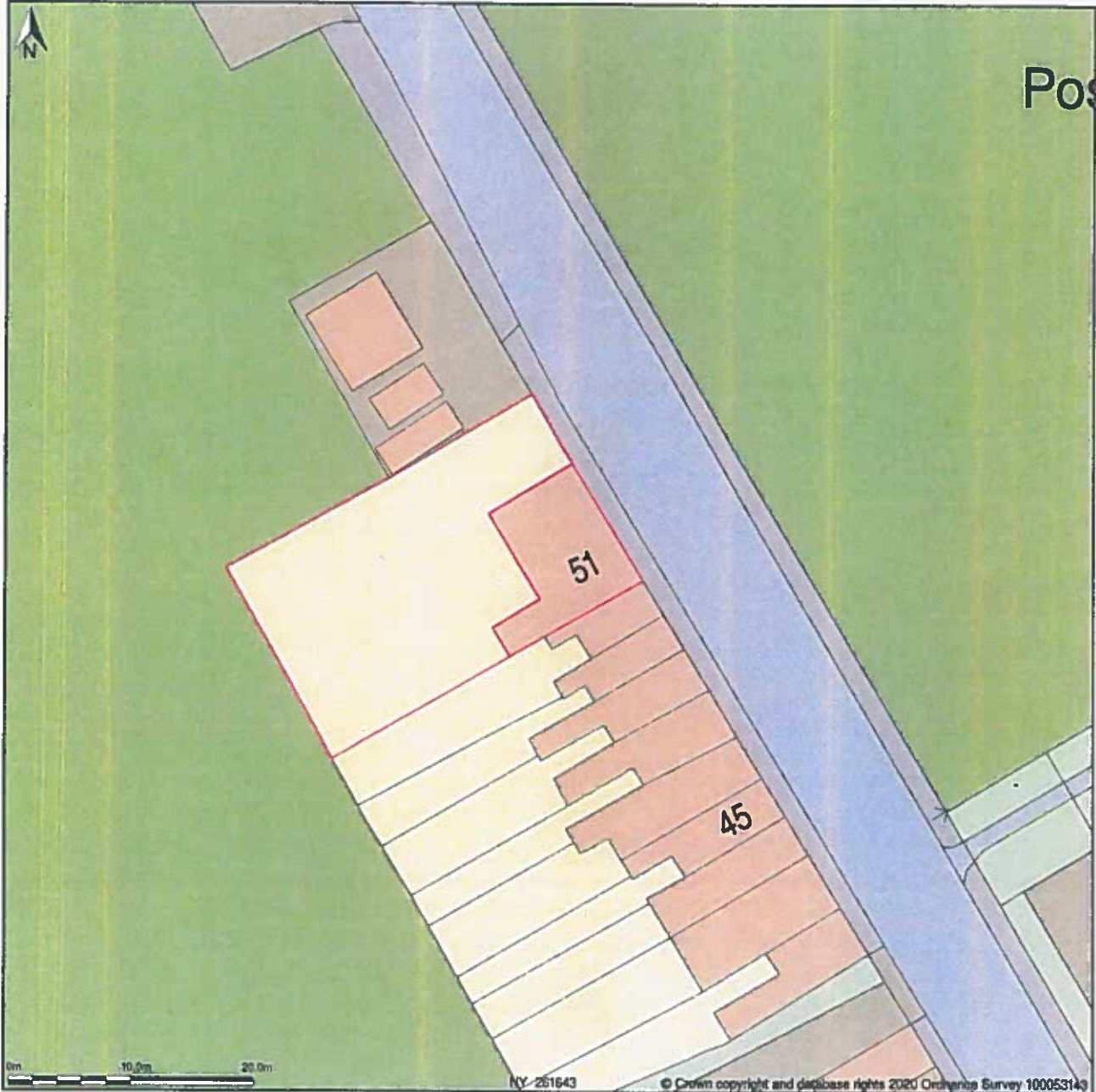
SCALE 1:500

JUNE 2020

WG/2



51, Keekle Terrace, Cleator Moor, Cumbria, CA25 5RQ



Block Plan shows area bounded by: 300215.04, 516391.0 300305.04, 516481.0 (at a scale of 1:500), OSGridRef: NY 261643 The representation of a road, track or path is no evidence of a right of way. The representation of features as lines is no evidence of a property boundary.

Produced on 30th Jun 2020 from the Ordnance Survey National Geographic Database and incorporating surveyed revision available at this date. Reproduction in whole or part is prohibited without the prior permission of Ordnance Survey. © Crown copyright 2020. Supplied by www.buyaplan.co.uk a licensed Ordnance Survey partner (100053143) Unique plan reference: #00529036-DAA477

Ordnance Survey and the OS Symbol are registered trademarks of Ordnance Survey, the national mapping agency of Great Britain. Buy A Plan logo, pdf design and the www.buyaplan.co.uk website are Copyright © Pass Inc Ltd 2020

REAR EXTENSION FOR FAMILY ROOM, UTILITY AND EN-SUITE BATHROOM

51 KEEKLE TERRACE, CLEATOR MOOR, CA25 5RQ FOR MR W GRAVES

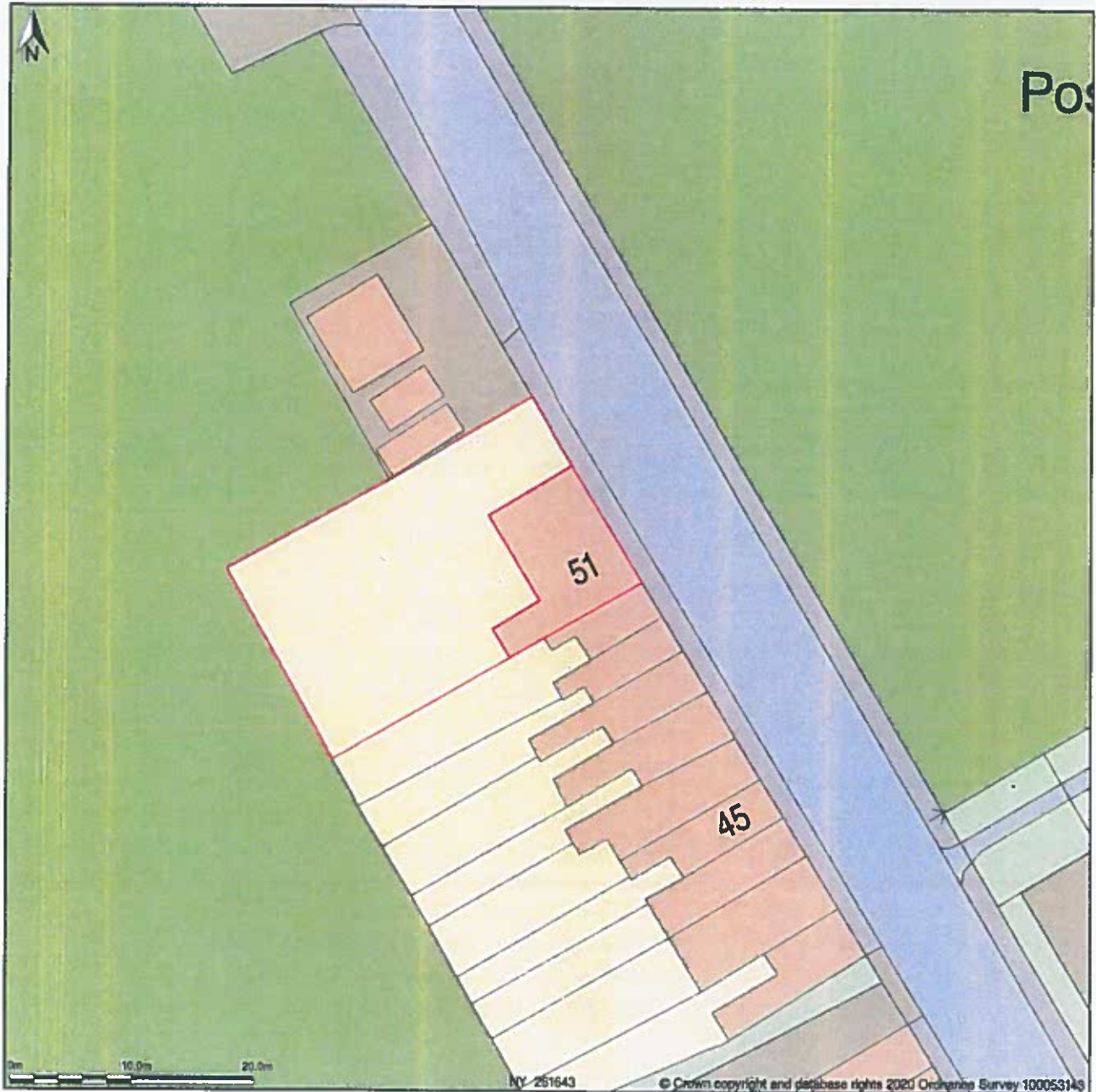
LOCATION PLAN

SCALE 1:500

· JUNE 2020

WG/2

51, Keekle Terrace, Cleator Moor, Cumbria, CA25 5RQ



Block Plan shows area bounded by 300215 04, 516391 0 300305 04, 516481 0 (at a scale of 1:500) OSGridRef: NY 261643. The representation of a road, track or path is no evidence of a right of way. The representation of features as lines is no evidence of a property boundary.

Produced on 30th Jun 2020 from the Ordnance Survey National Geographic Database and incorporating surveyed revision available at this date. Reproduction in whole or part is prohibited without the prior permission of Ordnance Survey. © Crown copyright 2020. Supplied by www.buyaplan.co.uk a licensed Ordnance Survey partner (100053143). Unique plan reference: #00529036-DAA477

Ordnance Survey and the OS Symbol are registered trademarks of Ordnance Survey, the national mapping agency of Great Britain. Buy A Plan logo, pdf design and the www.buyaplan.co.uk website are Copyright © Pass Inc Ltd 2020

REAR EXTENSION FOR FAMILY ROOM, UTILITY AND EN-SUITE BATHROOM
51 KEEKLE TERRACE, CLEATOR MOOR, CA25 5RQ FOR MR W GRAVES
LOCATION PLAN

SCALE 1:500

JUNE 2020

WG/2