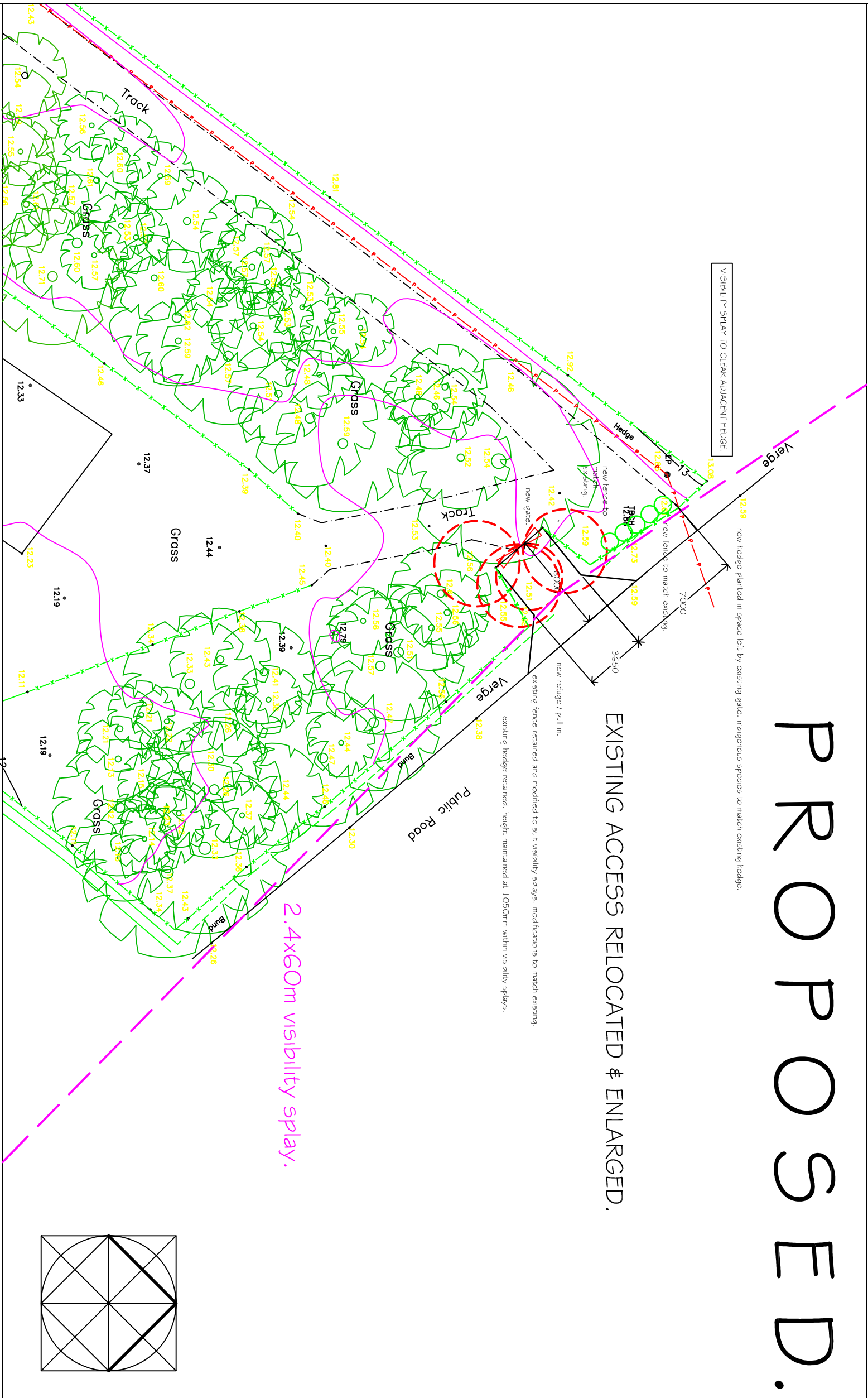


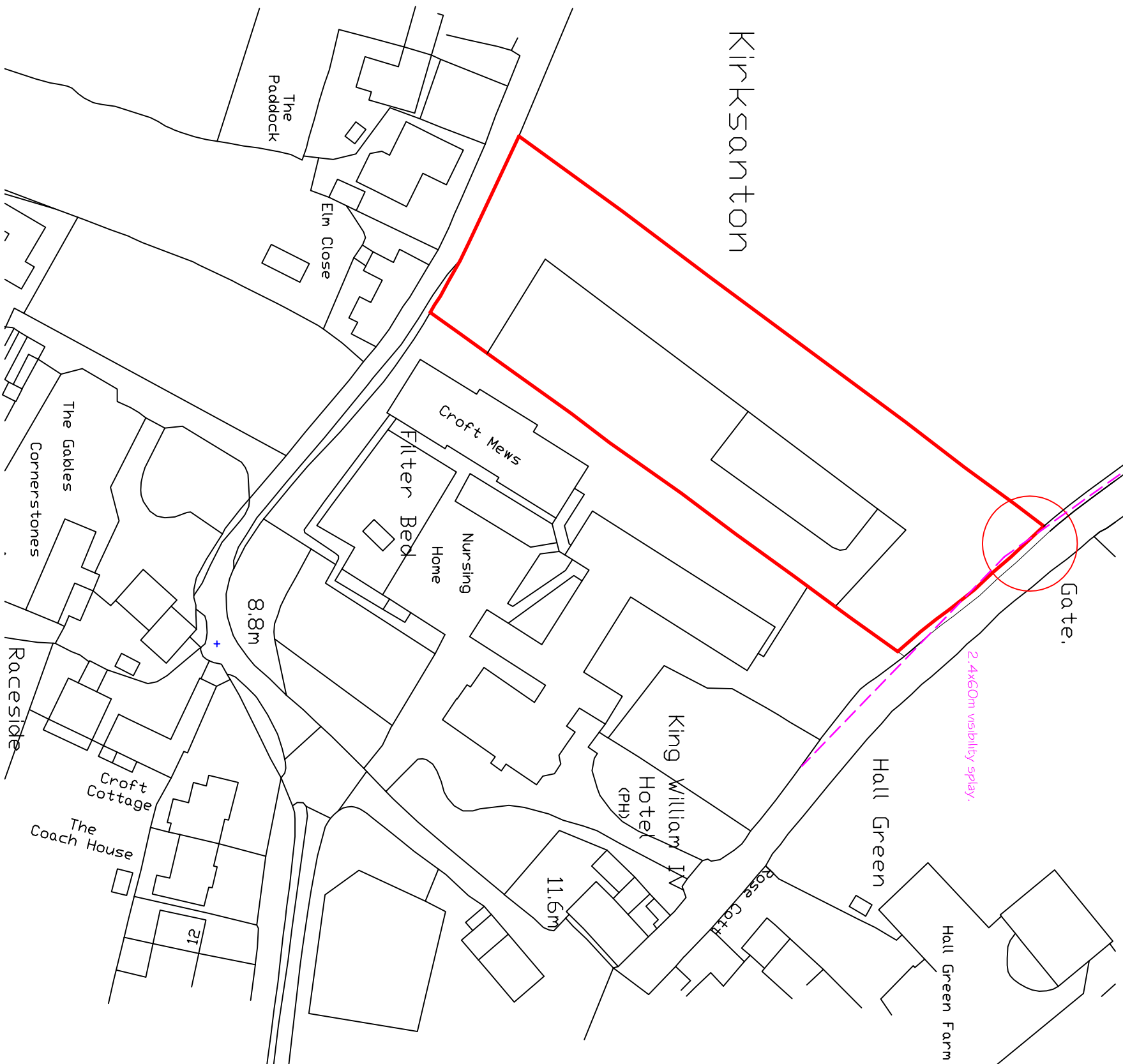
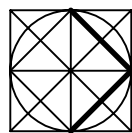
SITE LAYOUT PLAN.

PROPOSED.

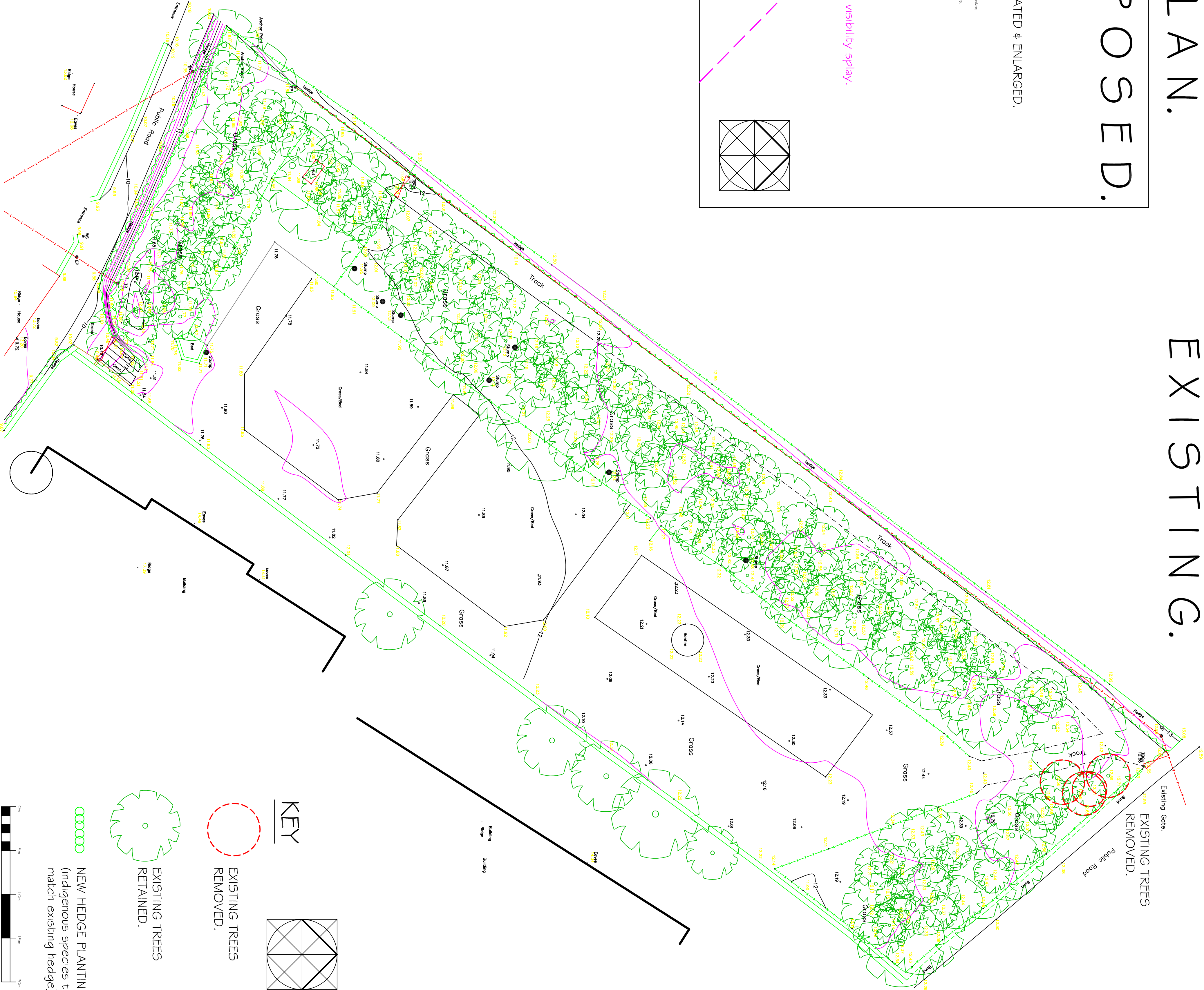


LOCATION PLAN.


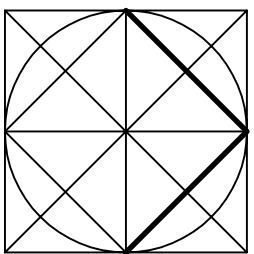
Scale 1:1000 @ A1.



EXISTING.



KEY



The copyright of this drawing and design is vested with Bywater + Tweedale and must not be copied or reproduced without first obtaining written permission from the author. This drawing must not be scaled. Only figured dimensions are to be used. All dimensions, levels, alignments, angles etc. are to be verified on site against existing conditions by qualified persons. Any discrepancies are to be reported to the architect in writing for clarification prior to execution of the work.

Survey carried out by:

SPATIAL DATA LIMITED
Site Survey: March 2021
Scale: 1:200 @ A0
Crew: AC, SN CK, HT Ref: LOT

Survey Note:
Survey on planor grid, referenced to 0535850 at the following point:
480717.50mN
Contours @ 0.25m intervals.

Survey Key:	Cover
Well	Man Hole
Kerb	Fire Hydrant
Fence	Water Supply
Vegetation	LP Lamp Post
Line	EP Electricity Pole
Tree	TP Telegraph Pole
Bush	Anchor Point
Gate	Barbed Wire
Drop Kerb	Barbed Wire
0.75m Power	Barbed Wire
0.75m Power	Barbed Wire

C. Trees removed highlighted.	9/22
B. Location and sized adjusted.	6/22
A. Notes added.	6/22
Rev. Details	Date

BYWATER
+
TWEEDALE

Architects

Springfield
Preston Patrick
Munthorpe
Cumbria
LA7 7PB
Tel: 015395 - 67977
Fax: 015395 - 67976
enquiries@bywater-tweedale.co.uk
www.bywater-tweedale.co.uk

Client	M. Ross esq.
Project	Former Nursery Site. Kirkcanton. Millom.
Drawing	Site Layout Plan. Location Plan. PROPOSED.
Scale	1:250@A1
Date	04/2022
Drawing Number	10046 / 2. C.