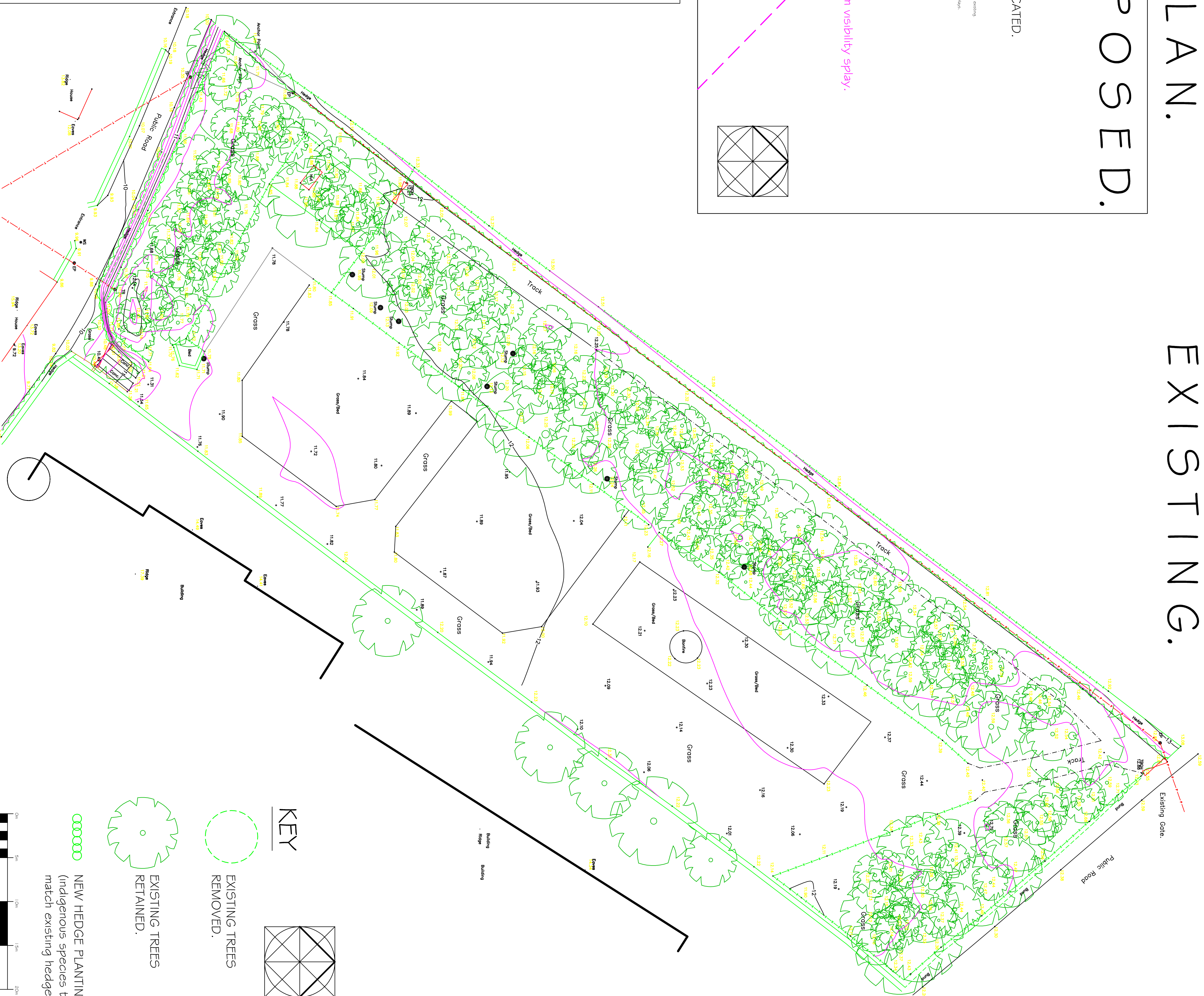
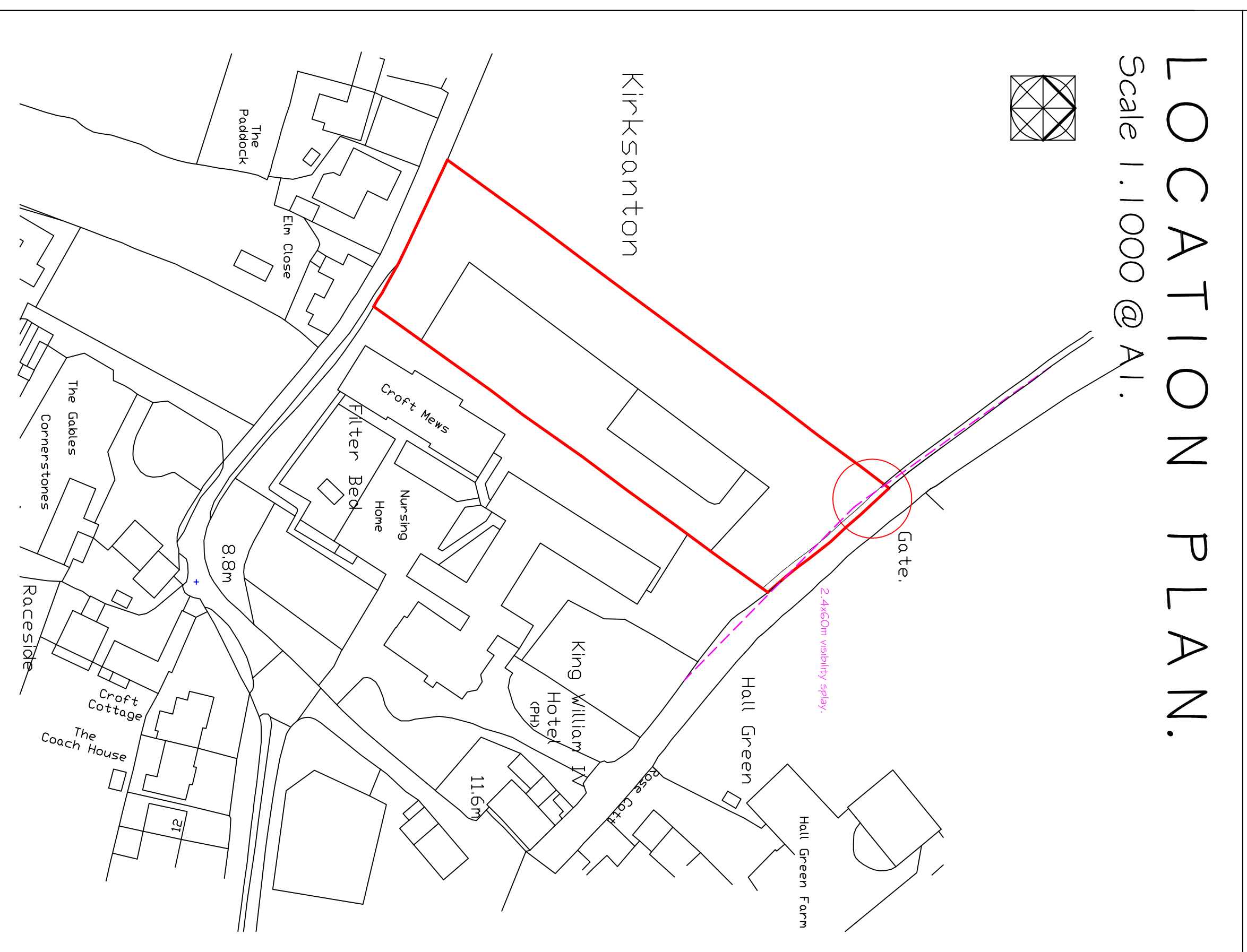
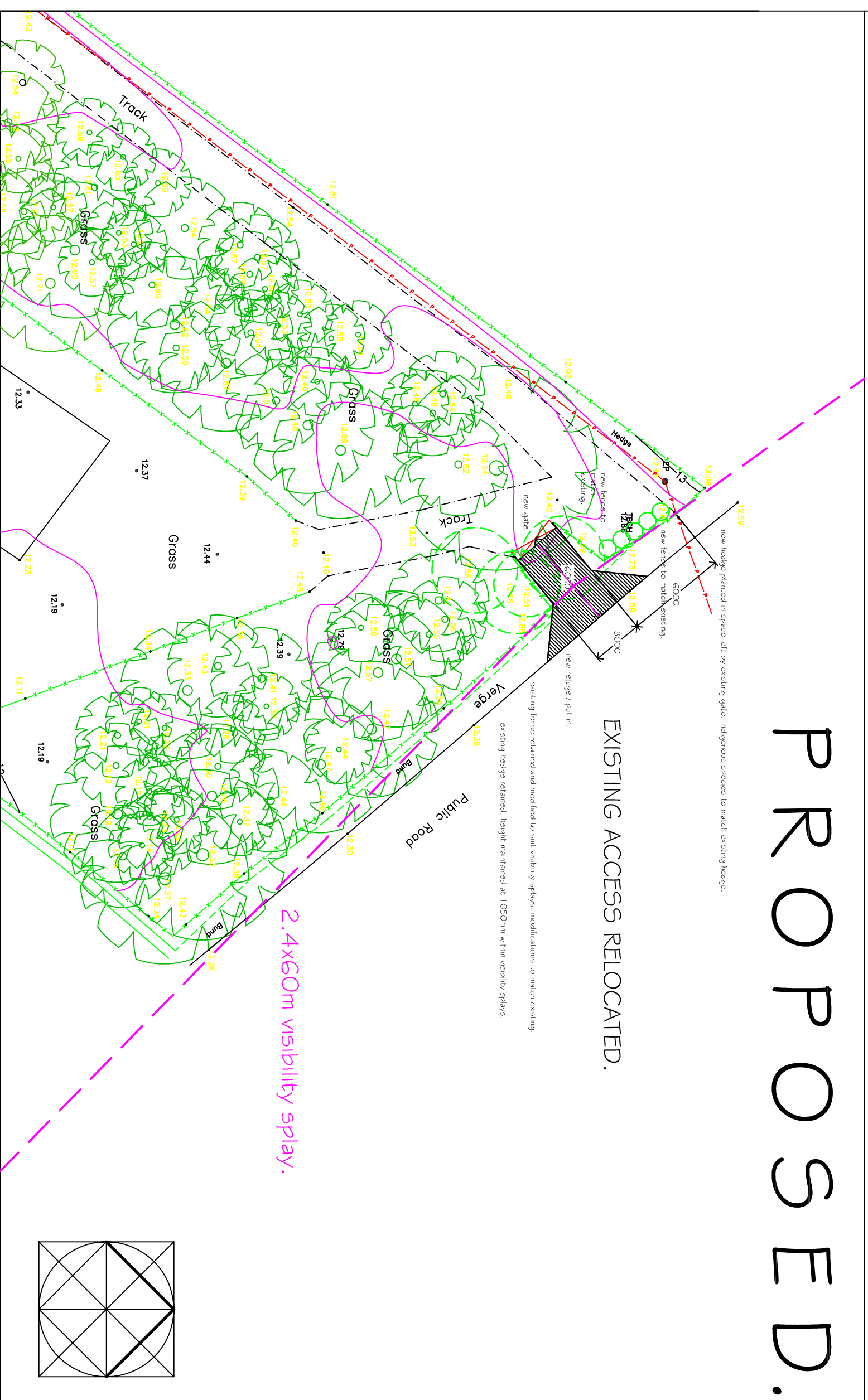


SITE LAYOUT PLAN.

PROPOSED.

EXISTING.



The copyright of this drawing and design is vested with Bwudde & Tweedie, and must not be copied or reproduced without first obtaining written consent.

This drawing must not be scaled.

Only figured dimensions are to be used.

All dimensions, levels, alignments, angles etc., are to be verified on site against existing conditions by qualified persons. Any discrepancies are to be reported to the architect in writing for clarification prior to execution of the work.

Survey carried out by:

SPATIAL DATA LIMITED
Site Survey: March 2021
Scale: 1:200 @ A0
Crew: AC, SN Chk: HT Ref: LQT

Survey Note:
Survey on planor grid, referenced to
OSGB36 at the following point:
313869.68mE
480717.50mN
Contours @ 0.25m intervals.

- Survey Key:

 - Wall
 - Ketch
 - Fence
 - Vegetation
 - Lure
 - Trees
 - Bush
 - Gate
 - Drop Ketch
 - Cover
 - Man Hole
 - Fire hydrant
 - Water Supply
 - Lure
 - EP
 - Electricity Pole
 - Tip
 - Vegetation Pole
 - Active Point
 - Bench Mark
 - Bore Hole
 - AV
 - Air Valve
 - Free Point
 - ESV
 - Stop Valve
 - TBH
 - Cable TV
 - Top of Button Gate
 - Hanging

A.	Notes added.	
Rev.	Details	Date

BYWATER
+
TWEEDALE

Architects

Springfield
Preston Patrick
Munithorpe
Cumbria
LA7 7JB

Tel: 015395 - 679777
Fax: 015395 - 67978
enquiries@bywater-tweedale.co.uk
www.bywater-tweedale.co.uk

Client	M. Ross esq.		
Project	Former Nursery Site. Kirsanton. Millom.		
Drawing	Site Layout Plan. Location Plan. PROPOSED.		
Scale	1:250@A1	Auth.	
Date	04/2022	GB.	
Drawing Number		Revision	
10046 / 2. A.			