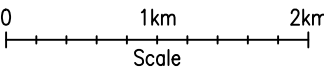
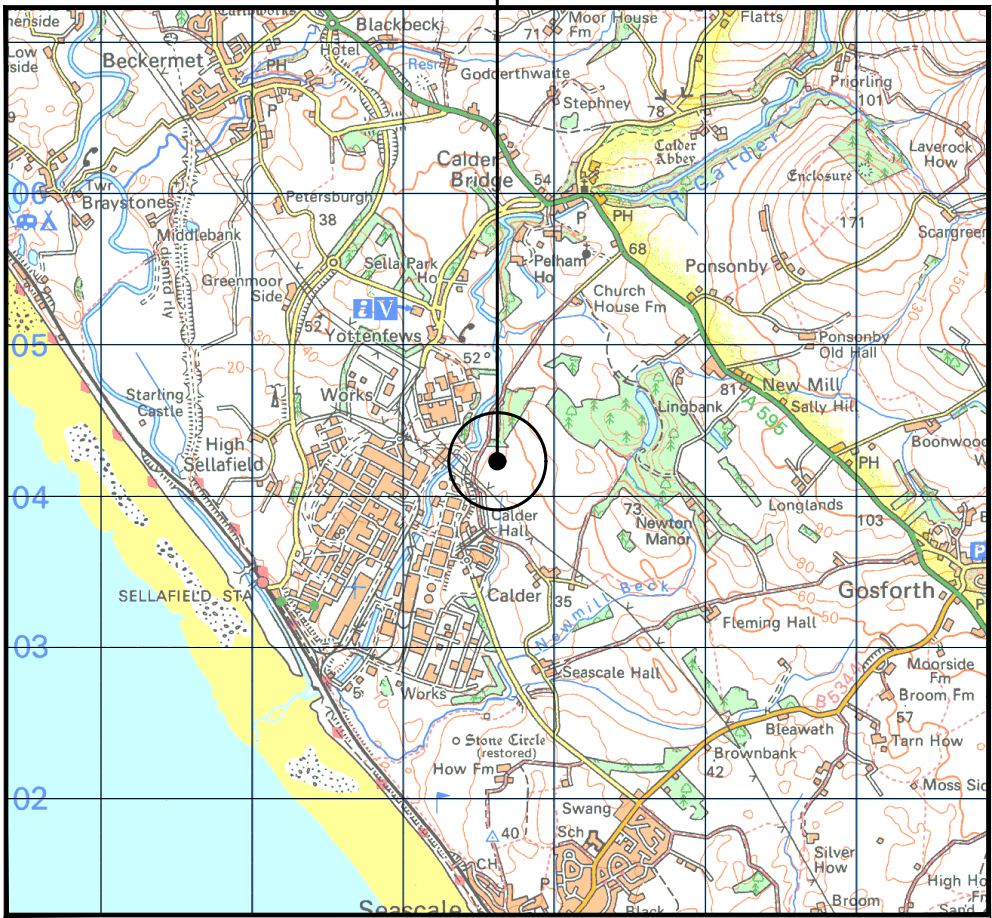


SITE LOCATION

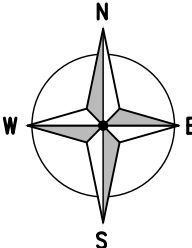


SITE LOCATION
(Scale 1:50000)

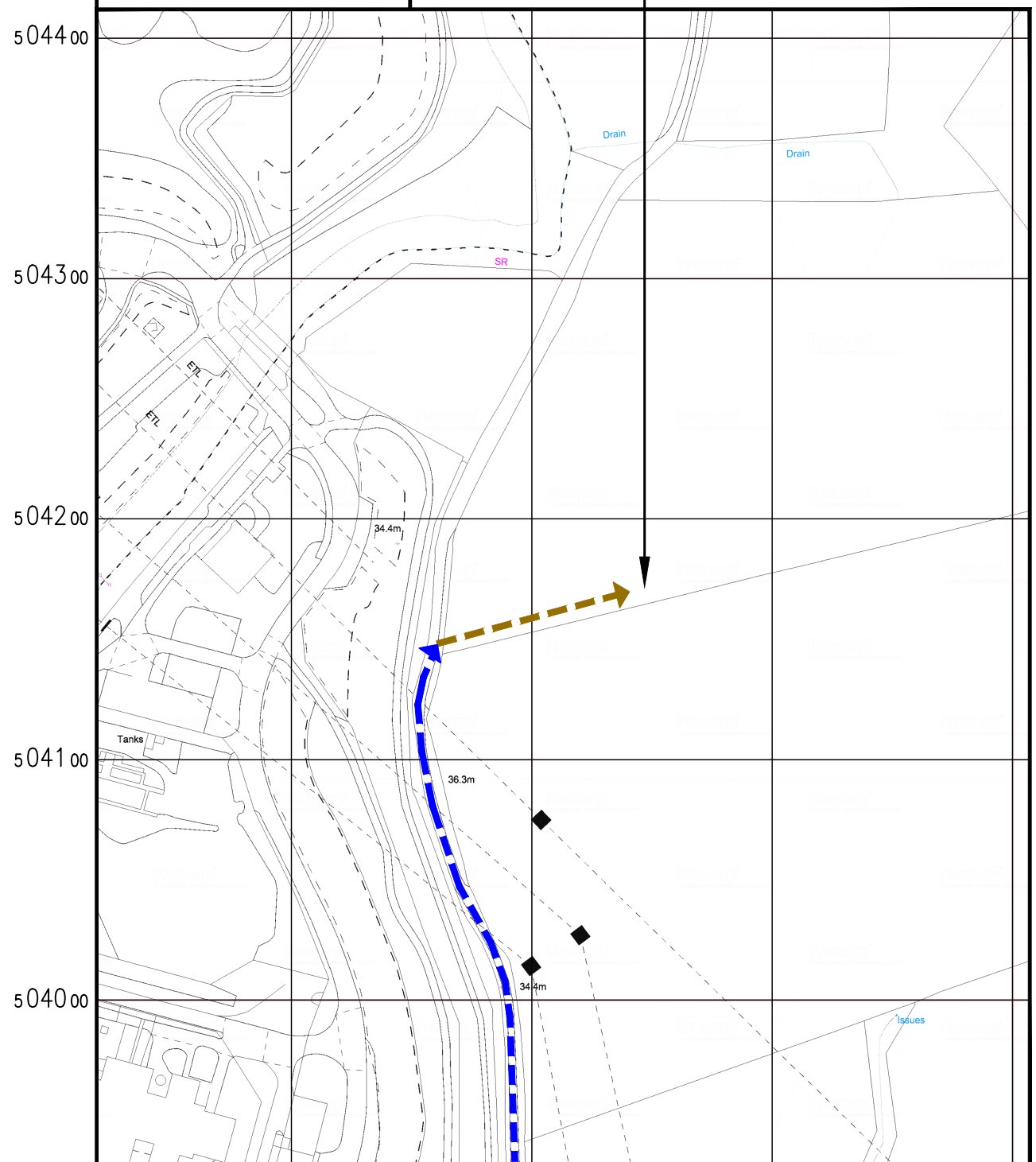
Ordnance Survey map extract
based upon Landranger map series
with the permission of the controller of
Her Majesty's Stationery Office
Licence No. 0100023487
Crown copyright.



SITE PHOTOGRAPH

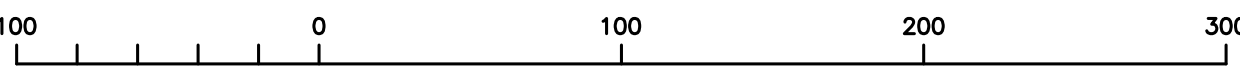


← = Right of Access
← = Public Access Route



DETAILED SITE LOCATION
(Scale 1:2500)

Based upon Ordnance Survey map extract
with the permission of the Controller of
Her Majesty's Stationery Office.
Crown copyright.
Licence No. 100035093



ORIGINAL SCALE AT A3 – 1:2500

ALL DIMENSIONS IN METRES

ALL DIMENSIONS ARE IN mm UNLESS NOTED OTHERWISE

N.G.R | E: 303547 N: 504172


DIRECTIONS TO SITE:
HEADING SOUTH ON THE A595, PASS
THROUGH BLACKBECK AND HEAD TO CALDER
BRIDGE, THEN CONTINUE ALONG THE A595.
TURN LEFT ONTO THE B5344 AND HEAD TO
SEASCALE. AT THE JUNCTION WITH CROSS
LANES, TURN RIGHT, THEN TAKE THE 1st ON
THE RIGHT AFTER APPROXIMATELY 600m TO
CALDER FARM AND FOLLOW THE TRACK. YOU
WILL PASS UNDER 3No. SETS OF OVERHEAD
POWER LINES. THE SITE IS LOCATED ON THE
RIGHT HAND SIDE THROUGH THE FIELD GATE
AND ALONG THE SIDE OF THE FIELD TO THE
PROPOSED SITE LOCATION

NOTES:

A	Issued for Approval	FLCS	NDS	28.01.22
REV	MODIFICATION	BY	CH	DATE



2nd FLOOR - GATEWAY HOUSE - 4 PENMAN WAY -
GROVE PARK - ENDERBY - LEICESTERSHIRE - LE19 1SY
Tel: +44 (0)1455 222792 Fax: +44 (0)1455 222758



CTIL

Cell Name		Opt.
GREENFIELD SITE BY SELLAFIELD		A
Cell ID No		
CTIL	TEF	VF
207160	N/A	96637

Site Address / Contact Details	
GREENFIELD SITE BY SELLAFIELD SEASCALE CUMBRIA CA20 1RG	

Drawing Title:		SITE LOCATION MAPS	
Purpose of issue:		PLANNING	Dwg Rev:
Drawing Number:		100	A
Surveyed By:		NDS	Original Sheet Size:
Drawn:		FLCS	A3
Date:		28.01.22	Checked:
			NDS
			Date:
			28.01.22
			Pack Issue:
			B

The drawings comply with Vodafone & TEF Standard ICNIRP guidelines.
Designed in accordance with CORNERSTONE document: SDN0009