







Legend

Cleator St/Holborn Hill, Millom
Cumbria.

Blue - Surface Water Sewers

- | | |
|---------------------------------------------------------------------------------------|-------------------|
|  | Abandoned Sewer |
|  | Public Sewer |
|  | Highway Drain |
|  | Private Sewer |
|  | Pumping Main |
|  | Section 104 Sewer |

The position of underground apparatus shown on this plan is approximate only and is given in accordance with the best information currently available. The actual positions may be different from those shown on the plan and private pipes sewers or drains may not be recorded. United Utilities will not accept any liability for any damage caused by the actual positions being different from those shown.

© United Utilities 2007. The plan is based upon the Ordnance Survey Map with the sanction of the Controller of H.M. Stationery Office. Crown and United Utilities Water copyrights are reserved. Unauthorised reproduction will infringe these copyrights.

1:2500