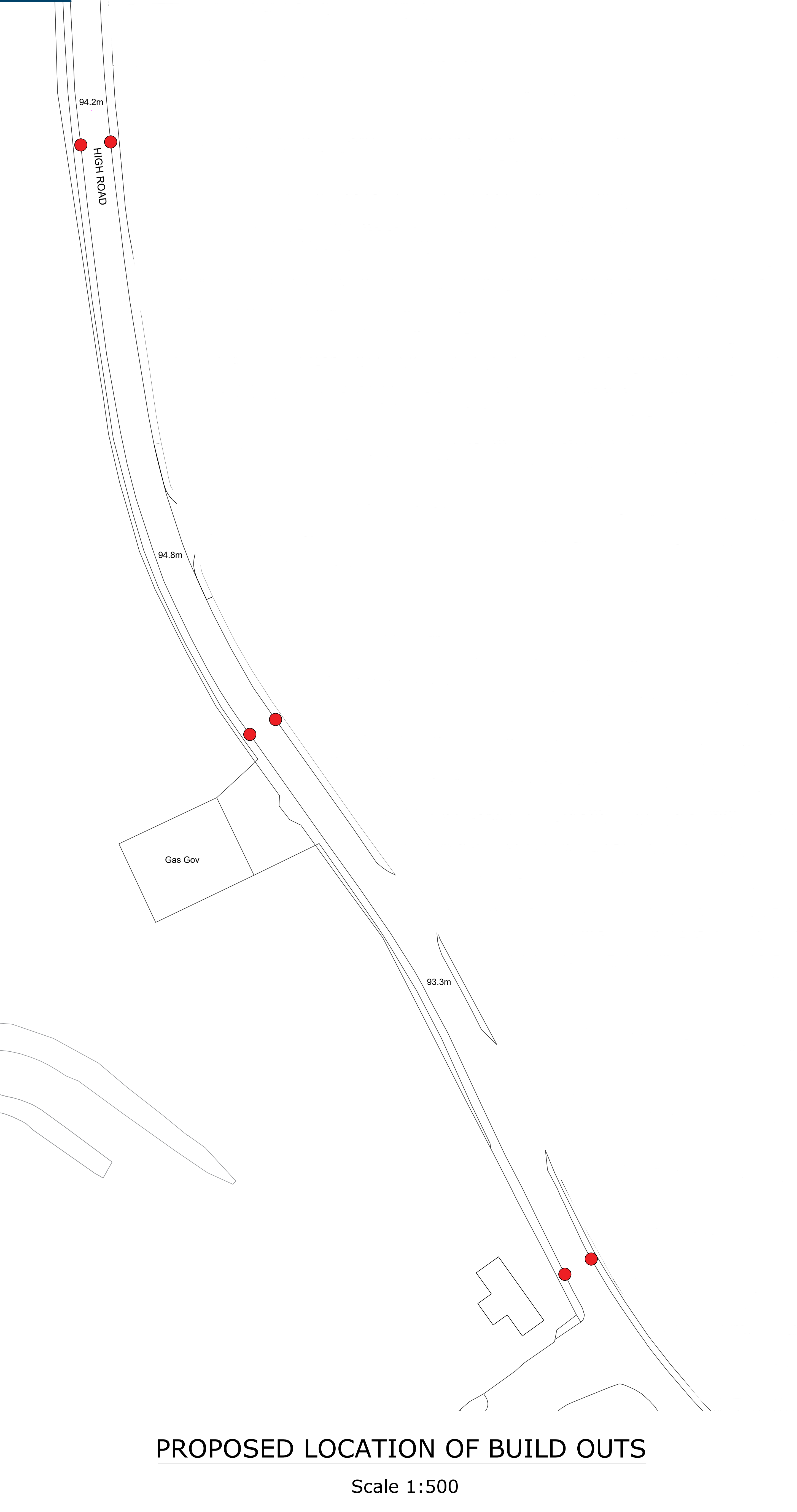


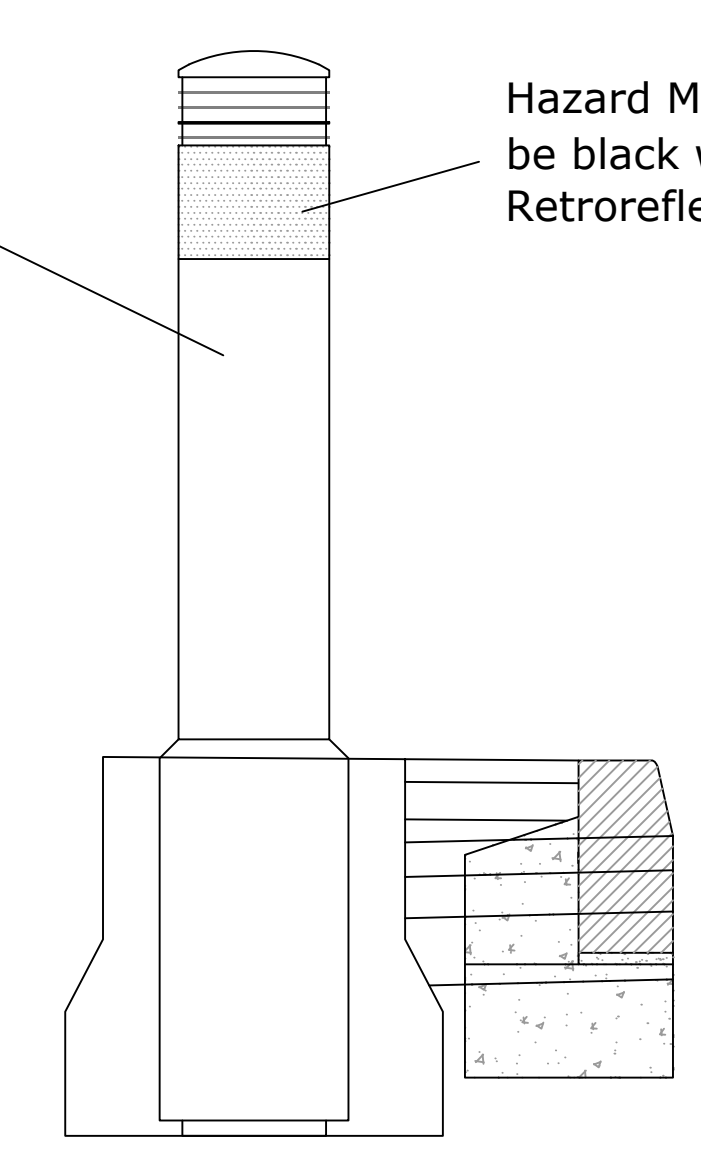
A0
VARIOUS



PROPOSED LOCATION OF BUILD OUTS

Scale 1:500

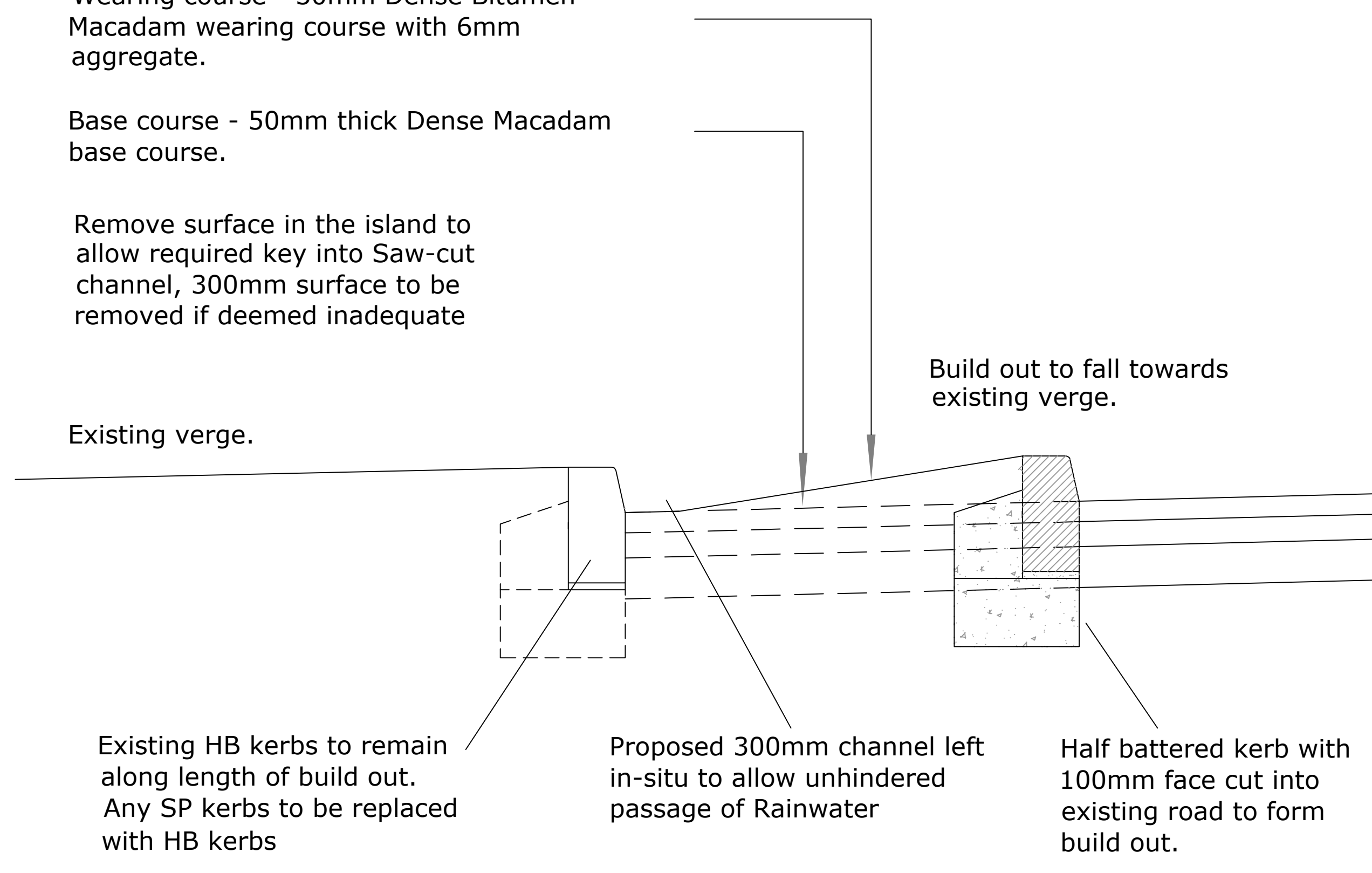
Hazard Marker post to Diag. 561.1, Glasdon Admiral type or similar approved.
Height 936mm above ground 500mm below ground.
To be fixed with Below-Ground socket system in accordance with Manufacturer's Instructions.



TYPICAL HAZARD MARKER AT PROPOSED BUILD OUT.

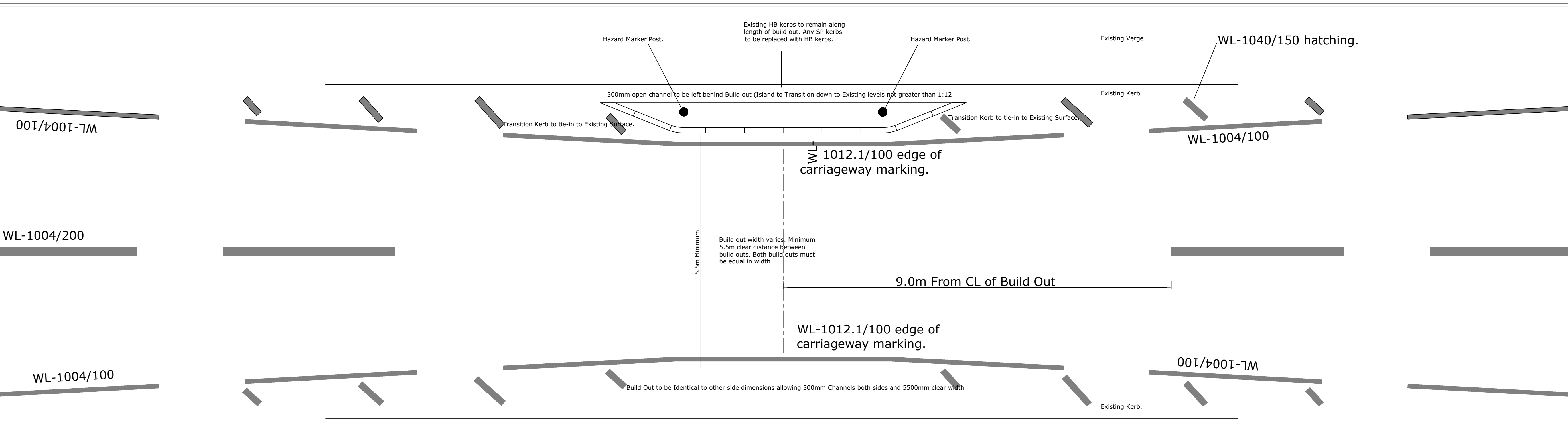
Scale 1:10

Wearing course - 30mm Dense Bitumen
Macadam wearing course with 6mm aggregate.
Base course - 50mm thick Dense Macadam base course.
Remove surface in the island to allow required key into Saw-cut channel, 300mm surface to be removed if deemed inadequate



TYPICAL SECTION THROUGH PROPOSED BUILD OUT ADJACENT TO VERGE.

Scale 1:10



PROPOSED KERB LAYOUT ADJACENT TO VERGE.

PROPOSED WHITE LINING & ROAD MARKINGS.

Scale 1:50

Site Boundaries:
Red Line outlined for clarity. Refer to General Arrangement for Site Red Line Boundary.

S278 Requirements:
● Proposed Location of Build Out Feature



DEVELOPMENT
EDGEHILL PARK PHASE 4
DRAWING
S278 PLAN

DRAWN BY	MD	DATE	SCALE	VARIOUS
CHEKED BY				
DWG NO	DRAWING NUMBER	REVISION		
TEN.	20095.90.9.S278P	T2		
Revisions	Notes	Date		
T1	Check STS	18/03/2024		
T2	Final Issue Updated with steel channels removed	28/07/2023 23/02/2024		