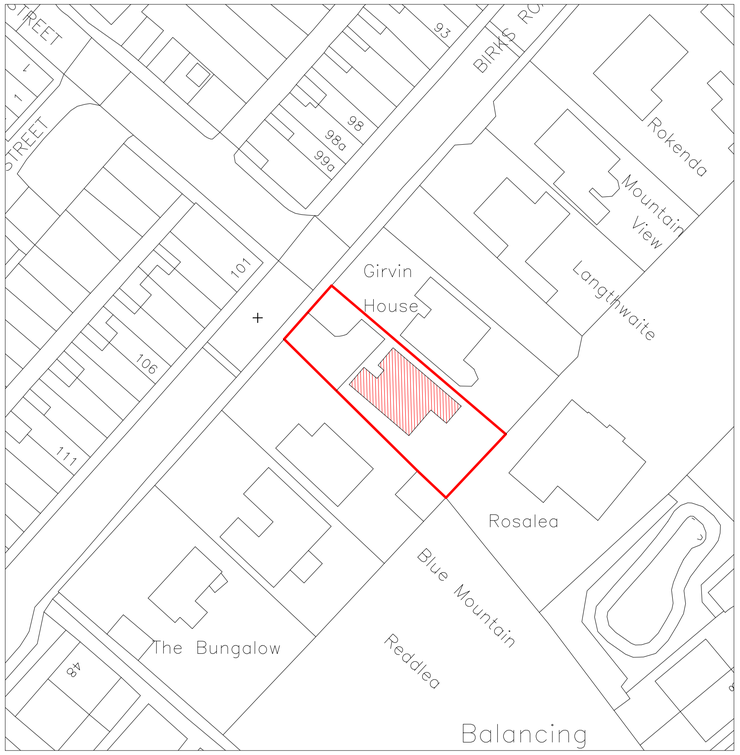

Proposed Location
Plan Scale 1/500

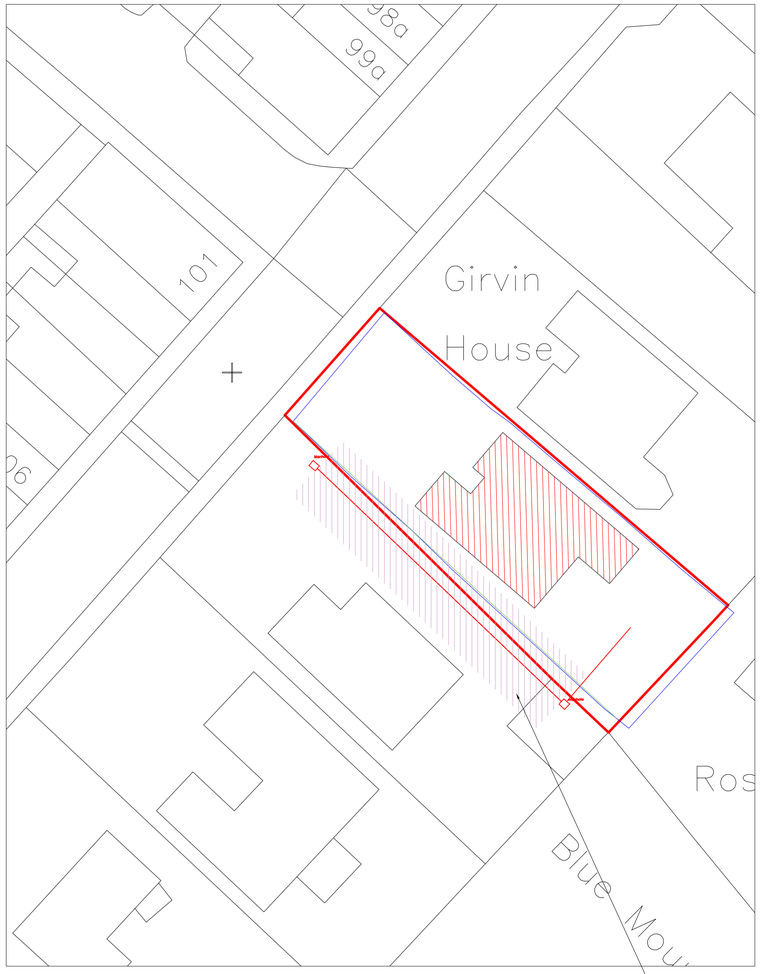

Block Plan
Scale 1/250

3 Meter Easement Indicated
indicated by purple hatch

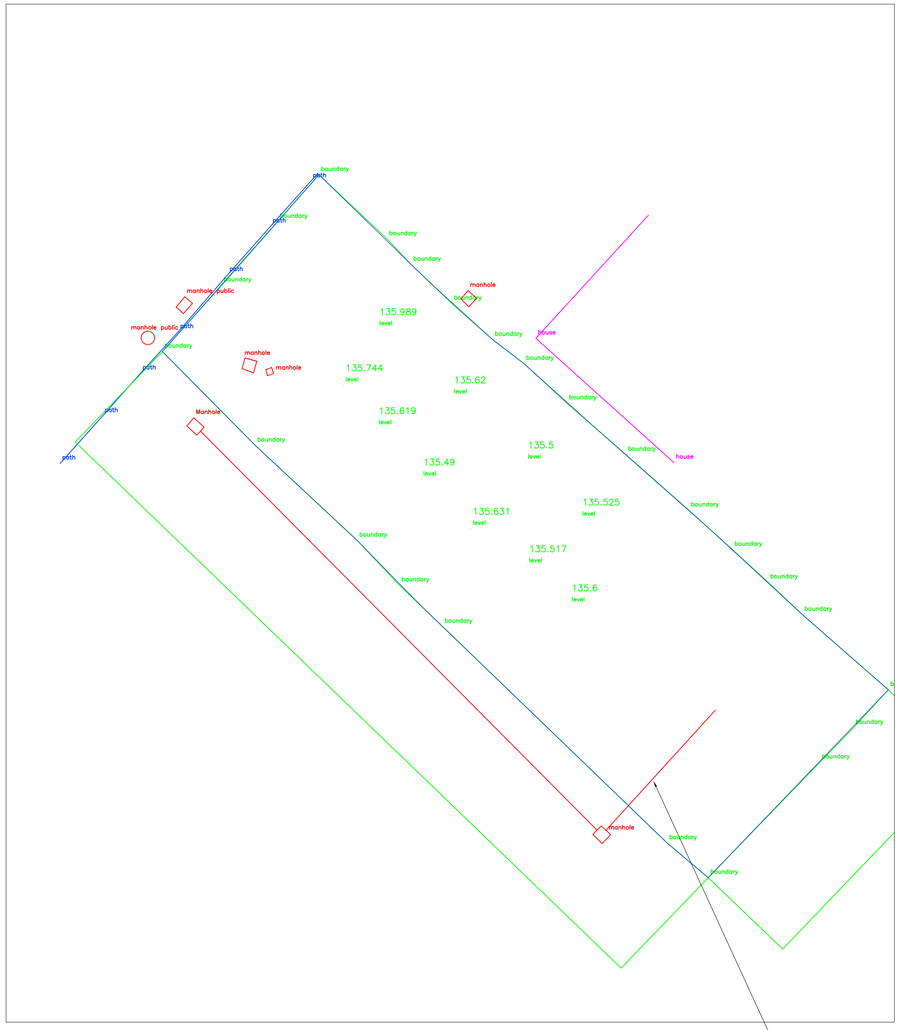

On Site TOPO
Scale 1/150

Red Line Shows Existing Drain

Drawing is for achieving Planning Approval and building control Approval Purposes only
The drawing is the property of JTS Architectural services,and is not to be copied, used or shown to any third party without written consent.

JTS Architectural Services Ltd

Address	Land Adjacent To Birks Road, Cleator Moor, Cumbria
Title Project	Proposed Maps DWG02 Rev A New Dwelling Planning Application Drawing
Scale	1/50,1/100