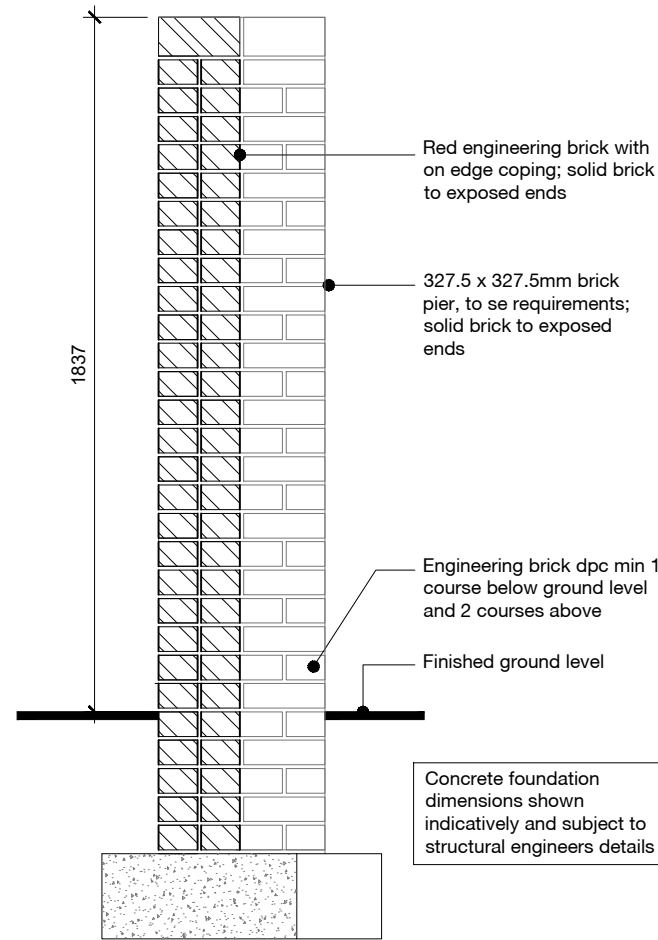
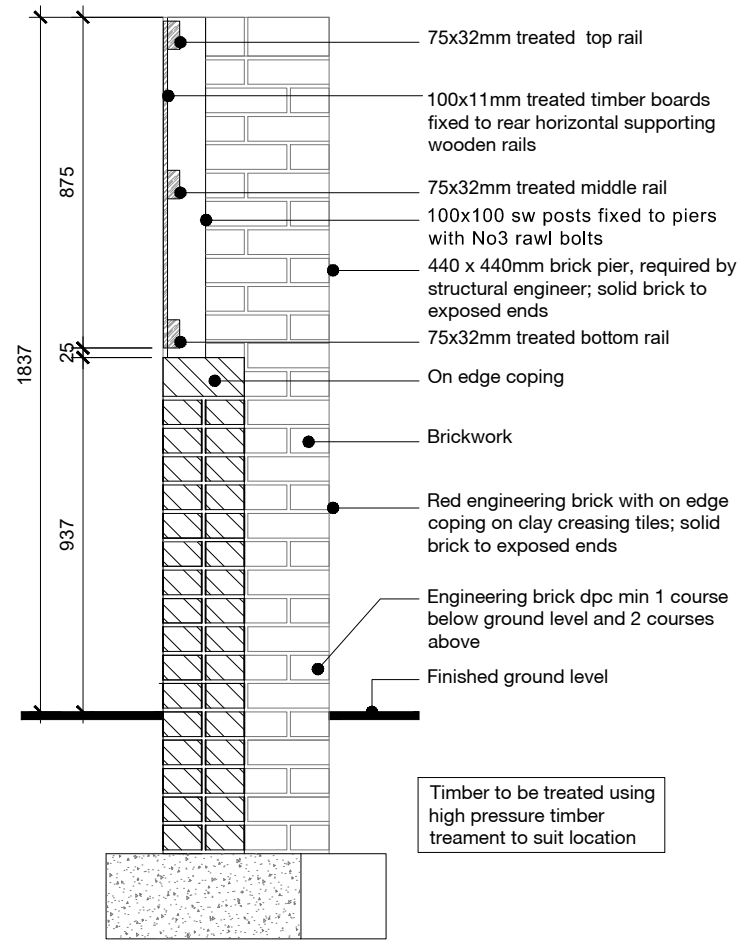


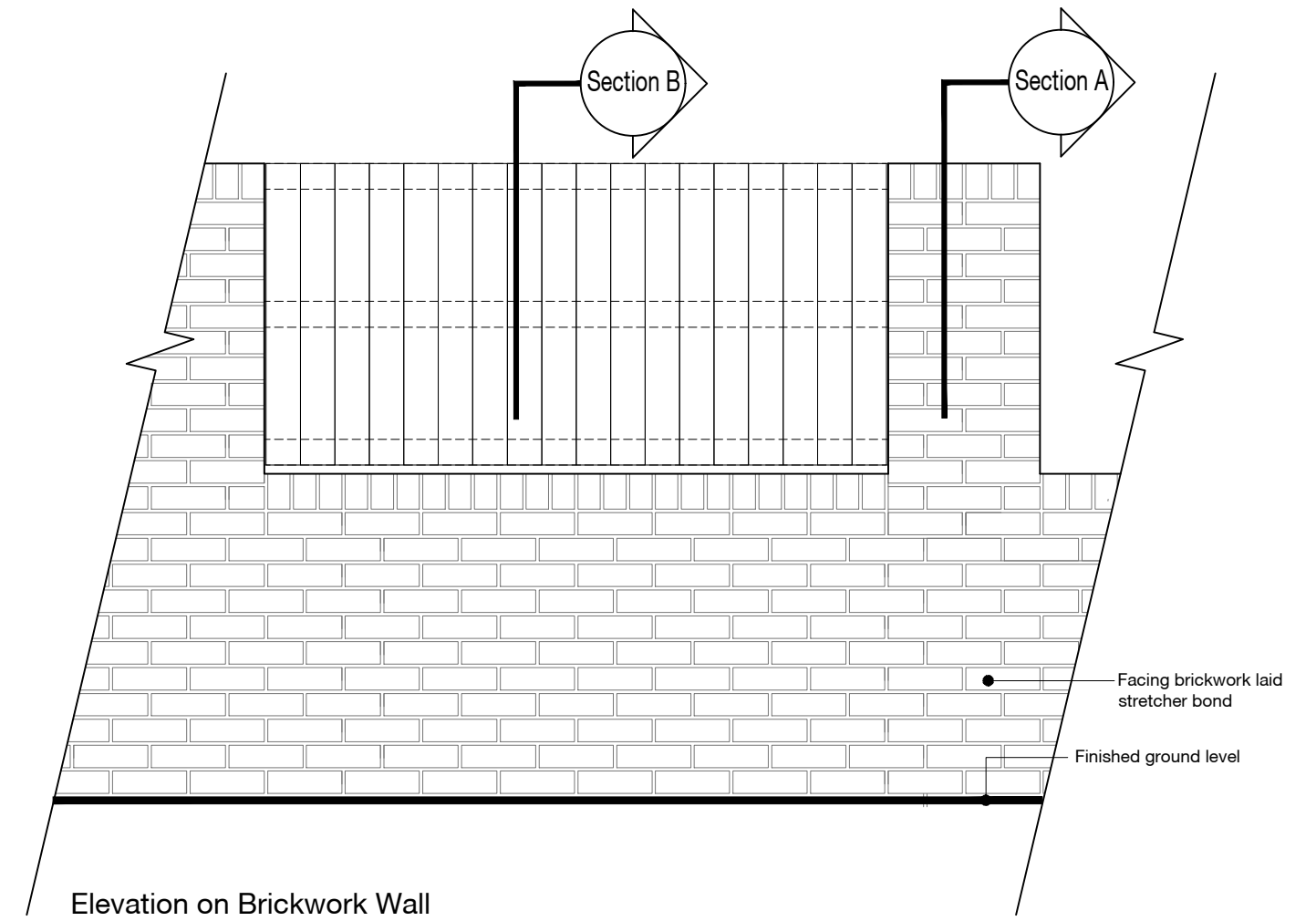
Notes Sketch schemes may be based on plan information of unknown origin and is subject to verification and survey. Contractors must verify all dimensions on site before commencing any work or shop drawings. This drawing is not to be scaled. Use figured dimensions only. Ensure digital versions are plotted at 'Actual Size'. Building areas are liable to adjustment over the course of the design process due to ongoing construction detailing developments. Subject to statutory approvals and survey.



Section A
Through Brickwork Pier Wall



Section B
Through Brickwork Wall / Timber Fence



Rev	Description	Drawn	Date
LDS Marshall's Mill, Marshall Street, Leeds, LS11 9YJ t 0113 819 8041 LDN 320 City Road, Angel, London, EC1V 2NZ w edwardarchitects.co.uk			
Client Gleeson			
Project Harras Moor			
Status Planning			BIM Code S2
Title Boundary Detail 02 1.8m High Brick Piers with Timber Infill			Drawn HS Checked PB
Project	Originator	Discipline	Drawing no.
1238 - EA - A - P101 -			
Rev	Date	Scale	
	07.04.26	1:20 (A3)	