






















Key

-  Application site
-  Other land owned by the applicant
-  Existing buildings (no ridgelines shown)
-  Proposed houses (ridgelines shown)
-  Existing and proposed stone walls for landscape purposes
-  Existing and proposed vehicle surfaces
-  Existing and proposed pedestrian surfaces, shared surfaces, drives and parking courts
-  Proposed gravel surfaces and play surface
-  Proposed boardwalks, seats, picnic benches, railings and play equipment
-  Constraints to planting (easements etc.) (other building constraints not shown on this plan)
-  Existing vegetation
-  Proposed trees
-  Proposed native hedgerows and ornamental hedges
-  Proposed shrubs and scrub
-  Reference numbers for Avenue planting beds
-  Reference numbers for Contemporary planting beds
-  Reference numbers for Edge planting beds
-  Proposed daffodils and wildflower areas
-  Proposed wetland and damp grass species
-  Proposed SuDS areas
-  Proposed grass areas in public open space (private front and back garden lawns not shown)

R.03	23.12.2021	N/A	Revised
R.02	23.12.2021	Missing data note added	
R.01	23.12.2021	Layout amended to incorporate feedback from planners and statutory consultees	
E.03	20.05.2021	Initial	
E.02	20.05.2021	Initial	
E.01	20.05.2021	Initial	

drawing number 05
drawing name Phase 1 Planting plan

project Reserved Matters Application for residential development at Harris Moor, Whitehaven
client

Site Evolution Limited
Eden Environment Ltd
www.edenenvironment.com