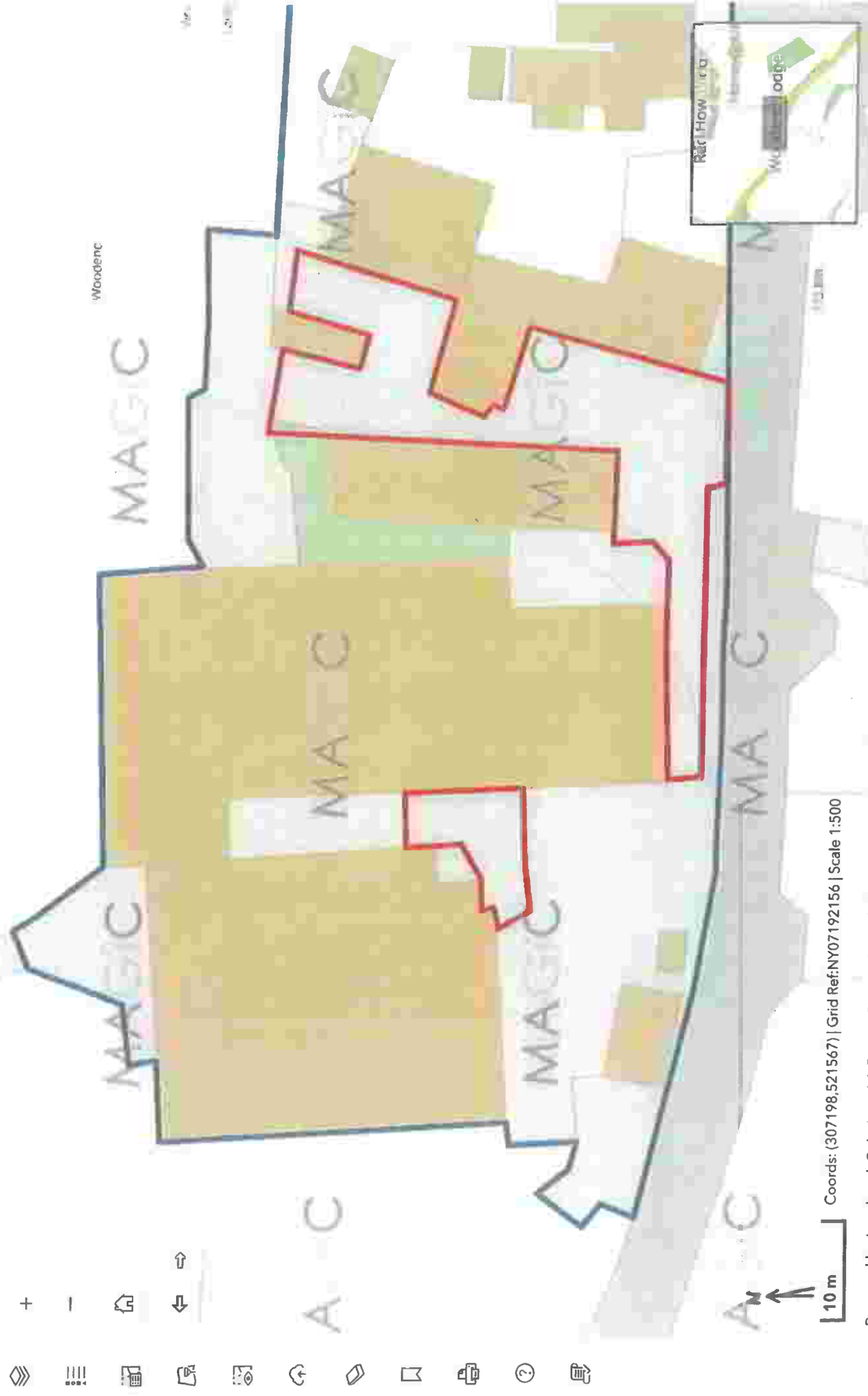


MAP 1: SITE PLAN 1:500 (CONCRETE YARD RENEWAL)

MAGIC

OSGB36

Ullock, Cumbria



..Powered by Landmark Solutions (c) Crown Copyright and database rights 2024. Ordnance Survey AC00008005307.

KENWETH \$ CLAIRE SHARPE - WOODEND LODGE

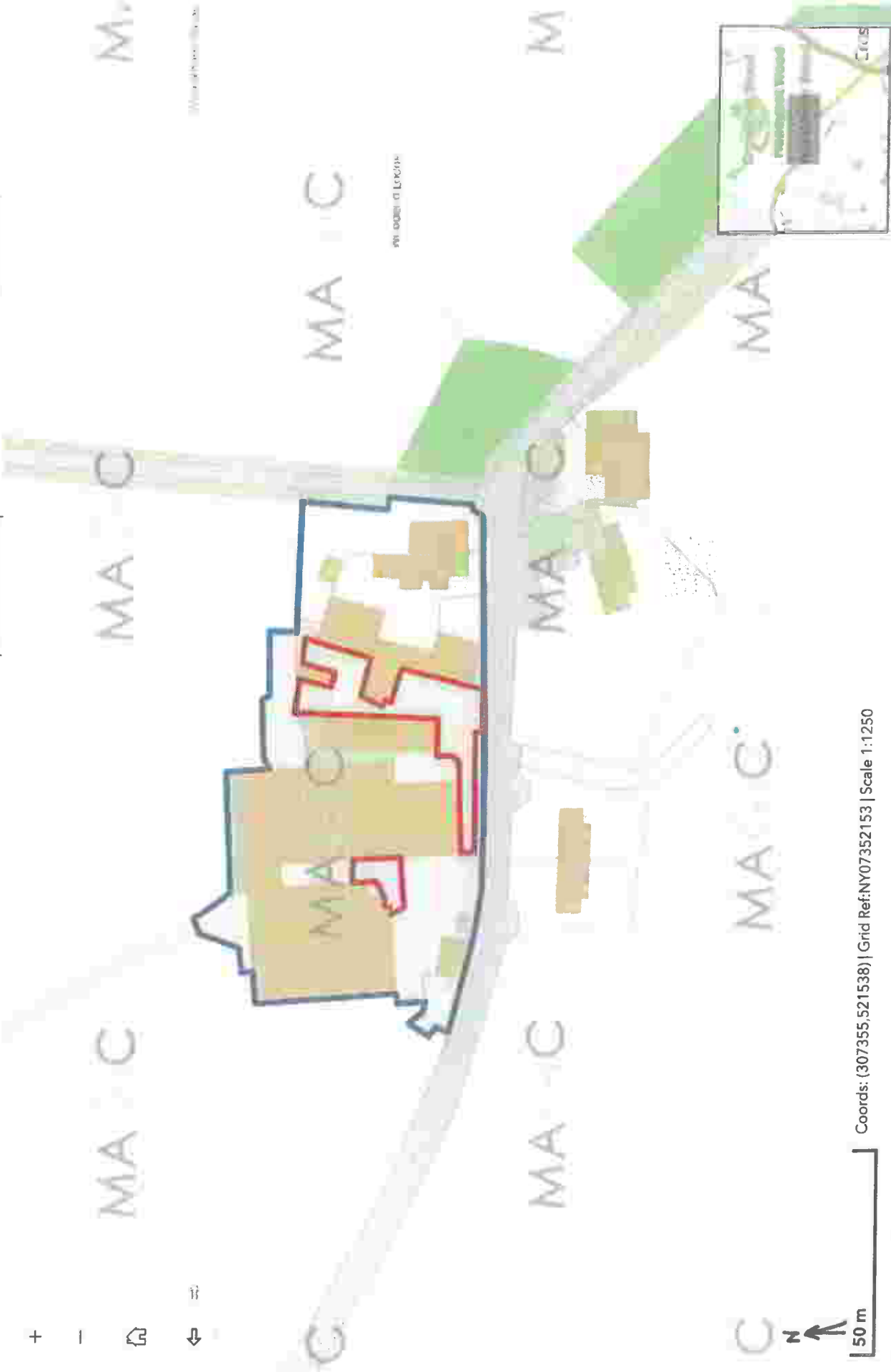
Powered by Esri

MAP 2: LOCATION PLAN 1:1250 (CONCRETE YARD RENEWAL)

MA C

Ulllock, Cumbria X Q

OSGB36



Coords: (307355, 521538) | Grid Ref: NY07352153 | Scale 1:1250

..Powered by Landmark Solutions (c) Crown Copyright and database rights 2024. Ordnance Survey AC0000805307.

Powered by Esri

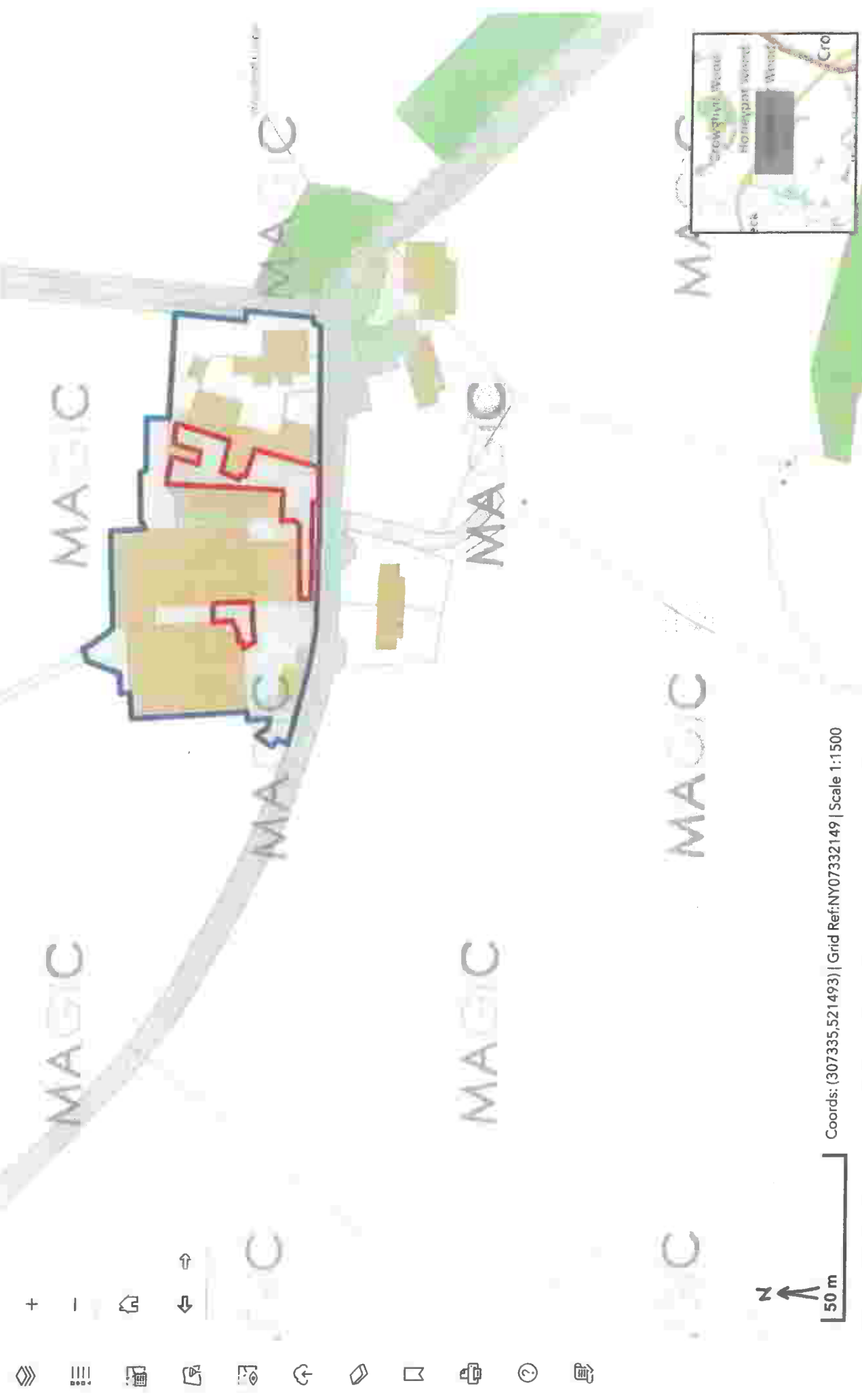
KENNETH & CLAIRE SHARPE - WOODEND LODGE

MAP 3: LOCATION PLAN 1:1500 (CONCRETE YARD RENEWAL)

MAGIC

Ulllock, Cumbria

OSGB36



Coords: (307335,521493) | Grid Ref: NY07332149 | Scale 1:1500

..Powered by Landmark Solutions (c) Crown Copyright and database rights 2024. Ordnance Survey AC0000805307.

KENNETH & CLAIRE SHARPE - WOODEND LODGE

Powered by Esri

KENNETH & CLAIRE SHARPE - AREA MAP (2) (NOT TO SCALE)

