




A1
1:1000



- Site Boundaries:
 SH Red Line Boundary
- Legal Areas:
 Denotes Extent of Adopted Highway
 Denotes extent of area maintained by Management Company
- Areas are currently indicative only and to be confirmed at a later stage.



DEVELOPMENT
EDGEHILL PARK PHASE 3

DRAWING
MANAGEMENT LAYOUT

DRAWN BY	MO	DATE	22/05/2024
CHECKED BY	-	SCALE	1:1000 @A1
DWG PACK	DRAWING NUMBER	REVISION	
PLN.	20078.90.9.ML	P5	
Revisions	Notes	Date	
REV.	COMMENTS	xx/xx/xxxx	
P1	Initial Issue.	22/05/2024	
P2	Base layout updated to address planning comments.	02/09/2025	
P3	Sub-station repositioned.	05/12/2025	
P4	Landscape bund reshaped for widening of surrounding path to an EVA. Square in front of plots 93-94 reworked.	05/02/2026	
P5	Updated to suit revised layout.	27/05/2026	