



WINDMILL FLOOR PLAN



WINDMILL
NORTH FACING ELEVATION










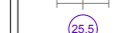


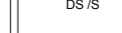

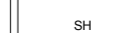
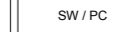



WINDMILL
EAST FACING ELEVATION



WINDMILL
WEST FACING ELEVATION



WINDMILL
SOUTH FACING ELEVATION

- Legend
-  Wall
 -  Window
 -  Door
 -  Ceiling Height
 -  Internal Window Sill to Head
 -  Internal Sill Height
 -  Door Height
 -  Typical Floor Level
 -  Stairs (up), Risers (R), Tread (T)
 -  Room Volume (cubic metres)
 -  Net Floor Area (square metres)
 -  Radiator
 -  Double / Single Electricity Socket
 -  FL / CL / WL Fluorescent / Ceiling / Wall Light
 -  HR Heated Rail
 -  SH Storage Heater
 -  SW / PC Light Switch / Pull Cord



SURVEY STATIONS MARKED WITH ROAD NAILS AND PEGS WITH COORDINATES RELATING TO OSGB36 NATIONAL GRID

SITE LEVELS MARKED AT STATIONS RELATE TO ORDNANCE DATUM OSGM15, VIA DIFFERENTIAL GPS.

USE ONLY FOR THE PURPOSE INDICATED BELOW
THE INTELLECTUAL PROPERTY CONTAINED IN THIS DRAWING REMAINS THE PROPERTY OF
amr Geomatics (N) Limited
WHOSE RIGHTS ARE TO BE IDENTIFIED WITH THE COPYRIGHT, DESIGN AND PATENTS ACT 1988

DRAWING REVISION RECORD

No. Detail	DWG No.	Date	Intl.
1			
2			
3			
4			

amrGeomatics
Chartered Land
Surveyors

www.amrGeomatics.co.uk

Site "THE IRON LINE"

MILLOM

Drawing **WINDMILL**
MEASURED FLOOR PLANS
AND ELEVATIONS

Date 23 JUNE 2022 Drawing No. **P10913/amr/7**

Scale 1: 50 @ A2 Subm. 01

Drawn By MRH Checked By LR



Chartered Land Surveyors
mail@amrGeomatics.co.uk

amrGeomatics Northern Ltd
1 Fore Street
Hexham
Northumberland
NE46 1ND
T: 01434 600320
M: 07971 672071