




Key		
	Site Boundary	
	Land in control of the applicant	
	Existing Access Track	

Location Plan  
1:1500 @ A3



Land East of Moor Row CA24 3LJ

REVISIONS		
MM/DD/YY	REMARKS	
1 07/12/2021	A - full extent of land owned shown	
2	...	
3	...	
4	...	
5	...	

A 01a