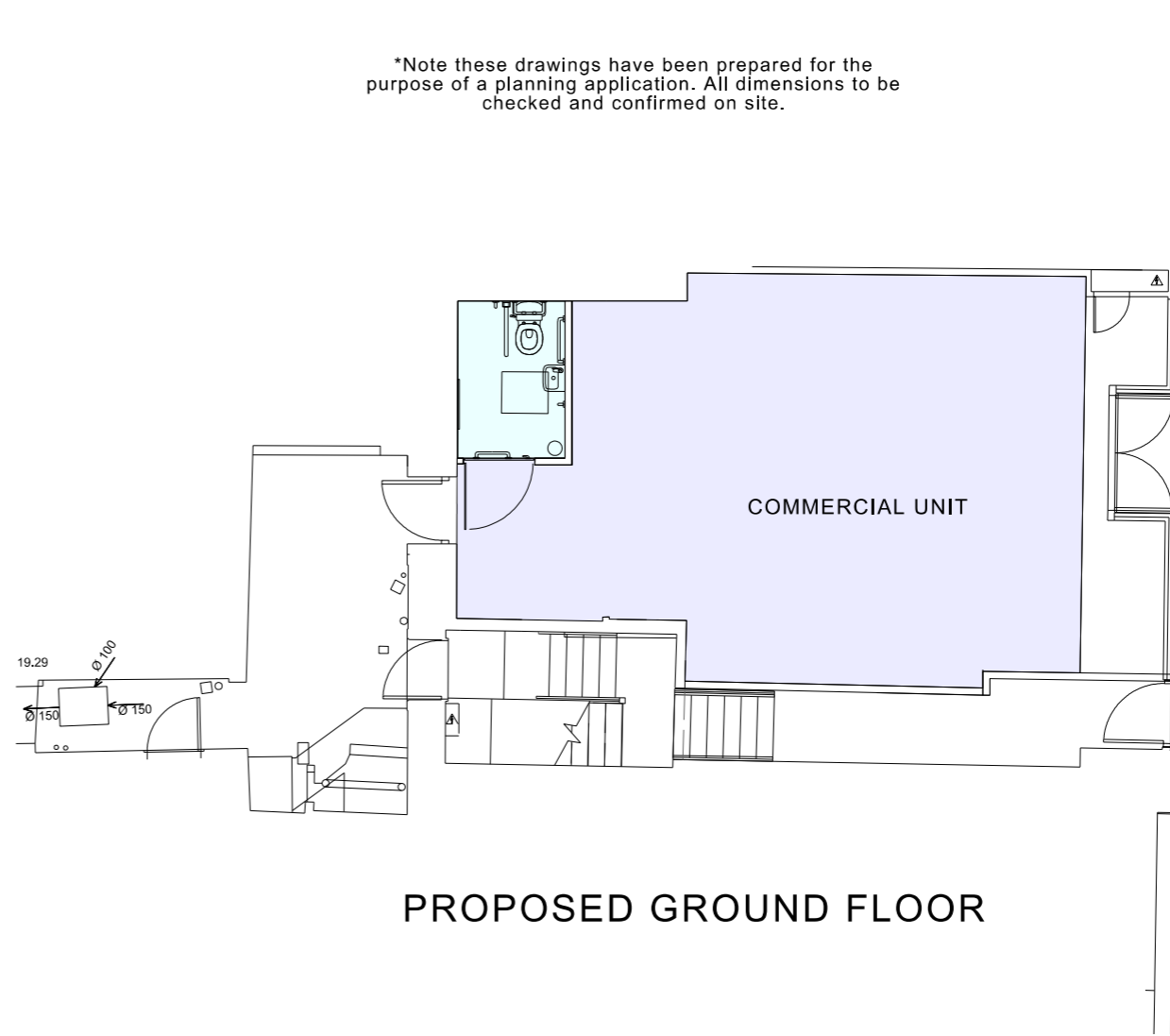


*Note these drawings have been prepared for the purpose of a planning application. All dimensions to be checked and confirmed on site.


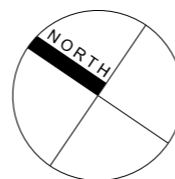


Rev	Drawn	Date	Comment
P1	SD	17.08.23	PLANNING ISSUE

General Notes:

This drawing is copyrighted by the architect (SSD), and must not be reproduced, copied or submitted to third parties without the prior consent of the holder of the copyright.

ALL DIMENSIONS ARE IN MILLIMETRES UNLESS OTHERWISE STATED. The representation of the Site Boundary line, is no evidence of a property boundary, and lawful boundaries are to be confirmed by client.



49 KING STREET, WHITEHAVEN
 GROUND FLOOR PLANS
 GENERAL ARRANGEMENT EXISTING/PROPOSED
 Drawn SD Date AUG 2023 KS2023-PLANNING
 Checked SD Scale 1:100 @ A3 1:50 @ A1 A0800-P1