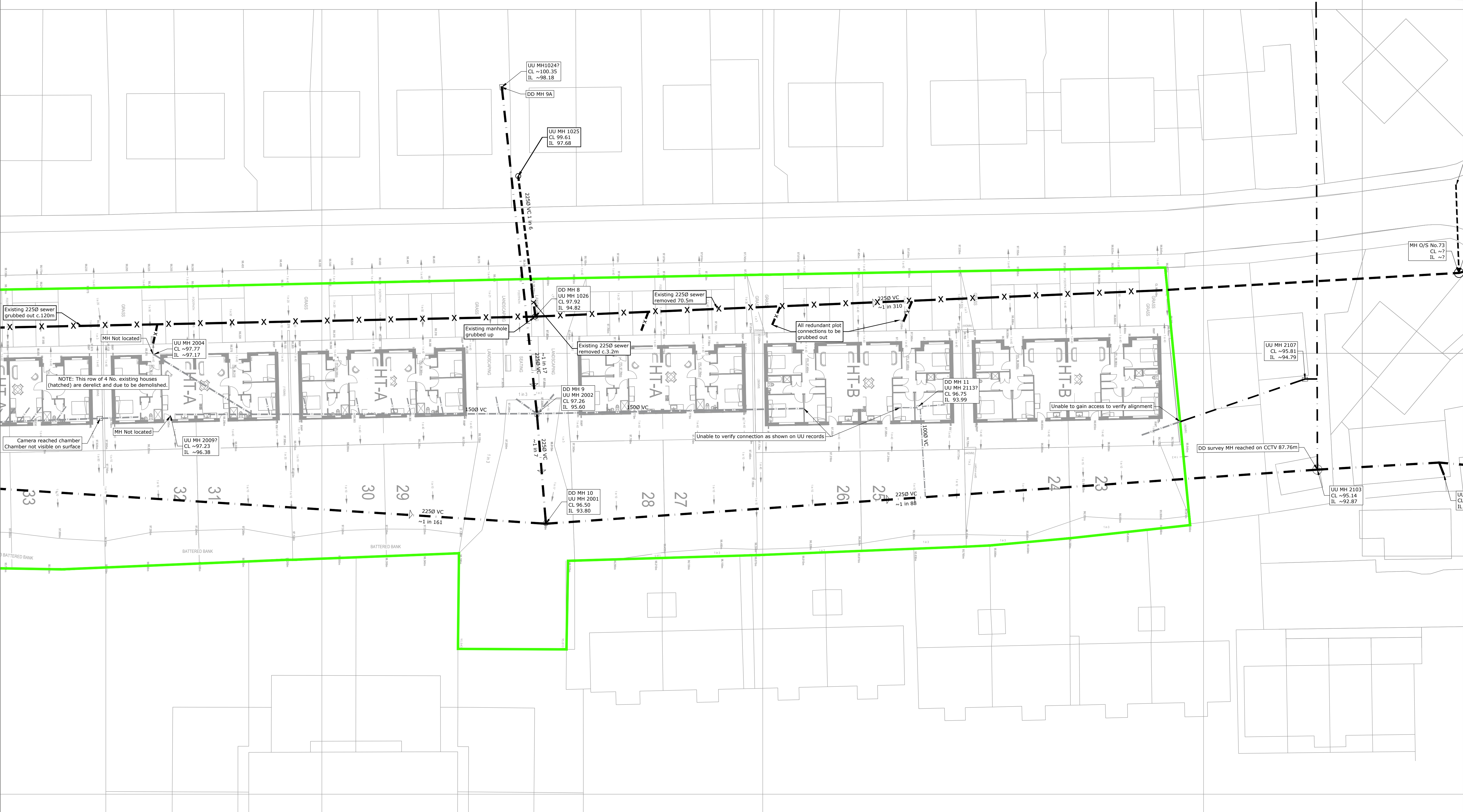




516050

516100





516150



Rev	Description	Date	Revised by	Checked by	Approved
Issue Purpose:		APPROVAL			

Do not scale from this drawing

**DRAINAGE KEY - SEWER DIVERSIONS & ABANDONMENTS**

	1	EXISTING PUBLIC COMBINED SEWER
	X	PROPOSED S185 ABANDONMENT OF EXISTING PUBLIC COMBINED SEWER
	5116	PROPOSED S116 ABANDONMENT OF EXISTING PUBLIC COMBINED SEWER
		EXISTING PUBLIC SURFACE WATER SEWER
	X	PROPOSED S185 ABANDONMENT OF EXISTING PUBLIC SURFACE WATER SEWER
		SITE BOUNDARY

\*ALL PROPOSED PRIVATE PLOT DRAINAGE OMITTED FOR CLARITY

**NOTE:**  
ALL ABANDONMENT'S TO BE WITNESSED BY UNITED UTILITIES INSPECTOR FOR  
THE STATUS OF THE PIPE TO BE CHANGED ON THE PUBLIC SEWER RECORDS.  
A MINIMUM OF 72 HOURS NOTICE WILL BE PROVIDED.

**NOTE:**  
ALL DRAWINGS TO BE READ IN CONJUNCTION WITH CORRESPONDING  
S116 SEWER DIVERSION APPLICATION DRAWINGS.

**NOTE:**  
ABANDONMENT WORKS TO PROCEED WITH CAUTION AND CONFIRM BRANCHES ARE DEAD BEFORE ABANDONING. IF ANY LIVE CONNECTIONS ARE FOUND UNITED UTILITIES ARE TO BE INFORMED PRIOR TO FURTHER ABANDONMENT WORKS.

**R G PARKINS**  
Kendal | 01539 729393    Lancaster | 01524 32548

Kendal | 01539 729393      Lancaster | 01524 32548

Client:	Thomas Armstrong Ltd
Project:	Windermere Rd & Fell View Ave

Drawing Title: S185 Abandonment Plan  
Windermere Road 2 of 2

Scale @ A1: 1:200	First Issue: 05/07/23	Office of Origin: Kenda
----------------------	--------------------------	----------------------------

Drawn by: CA	Checked by: TM	Approved: TM
-----------------	-------------------	-----------------

Project No:	Drawing No:	Rev:
K39225	221	

BIM No: