
























NOTES

-  Redline Boundary
-  Ornamental Shrub Planting
-  Ornamental Hedgerow
-  Amenity Turf
-  Proposed Trees
-  Vehicular Grade Asphalt
-  Pedestrian Grade Asphalt
-  Building Edge Concrete Block Paving
-  Gravel
-  Concrete Hardstand
-  Permeable Concrete Paving Type 1
-  Permeable Concrete Paving Type 2
-  Concrete insitu path
-  Accessible Bays
-  EV Charger Kiosk
-  Open Calcareous Grassland
-  Species Rich Neutral Grassland
-  Heathland Mix
-  Cut Concrete Planks
-  Gabions
-  Tactile Blister Paving
-  Bollard
-  Electric Vehicle Charging Post

REVISION P07	DATE 30.04.26	BY GS	CHECKED PA
----------------	-----------------	---------	--------------

Path added to central zone.

REVISION P06	DATE 31.03.26	BY GS	CHECKED PA
----------------	-----------------	---------	--------------

General update to comments

REVISION P05	DATE 17.03.26	BY GS	CHECKED PA
----------------	-----------------	---------	--------------

General update to comments

REVISION P04	DATE 10.03.26	BY GS	CHECKED PA
----------------	-----------------	---------	--------------

Plan updated to include MEP Plant room.

REVISION P03	DATE 24.02.26	BY GS	CHECKED PA
----------------	-----------------	---------	--------------

Parking area revised to include EV ducts.

REVISION P02	DATE 24.02.26	BY GS	CHECKED PA
----------------	-----------------	---------	--------------

General update to comments

REVISION P01	DATE 29.01.26	BY GS	CHECKED PA
----------------	-----------------	---------	--------------

First issue

CLIENT	Cumberland County Council
--------	---------------------------

PROJECT	CMIQ Hub
---------	-----------------

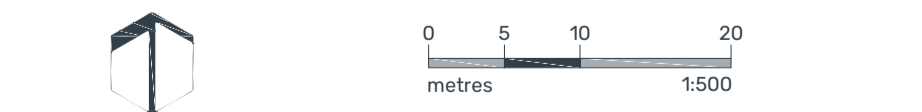
TITLE	Landscape Site Plan
-------	---------------------

DWG No.	ISH-ONE-ZZ-ZZ-D-L-00001	REV	P07
---------	-------------------------	-----	-----

STATUS	PRELIMINARY
--------	-------------

SCALE	1:500	@	A1	DATE	29.01.26	DRN BY	GS
-------	-------	---	----	------	----------	--------	----

0	5	10	20
metres			
1:500			



ONE-ENVIRONMENTS