
























NOTES

-  Redline Boundary
-  Ornamental Shrub Planting
-  Ornamental Hedgerow
-  Amenity Turf
-  Proposed Trees
-  Vehicular Grade Asphalt
-  Pedestrian Grade Asphalt
-  Building Edge Concrete Block Paving
-  Gravel
-  Concrete Hardstand
-  Permeable Concrete Paving Type 1
-  Permeable Concrete Paving Type 2
-  Concrete paving
-  Accessible Bays
-  EV Charger Kiosk
-  Open Calcareous Grassland
-  Species Rich Neutral Grassland
-  Heathland Mix
-  Cut Concrete Planks
-  Gabions
-  Tactile Blister Paving
-  Bollard
-  Electric Vehicle Charging Post

REVISION | P06 | DATE | 31.03.26 | BY | GS | CHECKED | PA

General update to comments

REVISION | P05 | DATE | 17.03.26 | BY | GS | CHECKED | PA

General update to comments

REVISION | P04 | DATE | 10.03.26 | BY | GS | CHECKED | PA

Plan updated to include MEP Plant room.

REVISION | P03 | DATE | 24.02.26 | BY | GS | CHECKED | PA

Parking area revised to include EV ducts.

REVISION | P02 | DATE | 24.02.26 | BY | GS | CHECKED | PA

General update to comments

REVISION | P01 | DATE | 29.01.26 | BY | GS | CHECKED | PA

First issue

CLIENT | Cumberland County Council

PROJECT | **CMIQ Hub**

TITLE | Landscape Site Plan

DWG No. | ISH-ONE-ZZ-ZZ-D-L-00001 | REV | P06

STATUS | PRELIMINARY

SCALE | 1:500 @ A1 | DATE | 29.01.26 | DRN BY | GS

0 5 10 20 metres 1:500

ONE-ENVIRONMENTS

SAILORS BETHEL, HORATIO STREET NEWCASTLE UPON TYNE, NE1 2PE | WWW.ONE-ENVIRONMENTS.CO.UK

A3 - LAP (MS) Authorised

