


















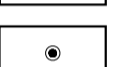



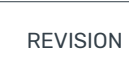


NOTES

-  Redline Boundary
-  Ornamental Shrub Planting
-  Ornamental Hedgerow
-  Amenity Turf
-  Proposed Trees
-  Vehicular Grade Asphalt
-  Pedestrian Grade Asphalt
-  Building Edge Concrete Block Paving
-  Gravel
-  Concrete Hardstand
-  Permeable Concrete Paving Type 1
-  Permeable Concrete Paving Type 2
-  Concrete insitu path
-  Accessible Bays
-  EV Charger Kiosk
-  Open Calcareous Grassland
-  Species Rich Neutral Grassland
-  Heathland Mix
-  Cut Concrete Planks
-  Gabions
-  Tactile Blister Paving
-  Bollard
-  Electric Vehicle Charging Post
-  Cycle Maintenance Stand

REVISION	POB	DATE	BY	GS	CHECKED	PA
		03.06.26		GS		PA
Relocation of Visitor cycle and widening of path						
		30.04.26		GS		PA
Path added to central zone.						
		31.03.26		GS		PA
General update to comments						
		17.03.26		GS		PA
General update to comments						
		10.03.26		GS		PA
Plan updated to include MEP Plant room.						
		24.02.26		GS		PA
Parking area revised to include EV ducts.						
		24.02.26		GS		PA
General update to comments						
		29.01.26		GS		PA
First issue						

CLIENT	Cumberland County Council		
PROJECT	CMIQ Hub		
TITLE	Landscape Site Plan		
DWG No.	ISH-ONE-ZZ-ZZ-D-L-00001	REV	P08
STATUS	PRELIMINARY		
SCALE	1:500 @ A1	DATE	29.01.26
		DRN BY	GS

