

100
Millimetres
0 10

DO NOT SCALE

SAFETY, HEALTH AND ENVIRONMENTAL INFORMATION

In addition to the hazards/risks normally associated with the types of work detailed on this drawing, note the following:

CONSTRUCTION

N/A

MAINTENANCE/CLEANING

N/A

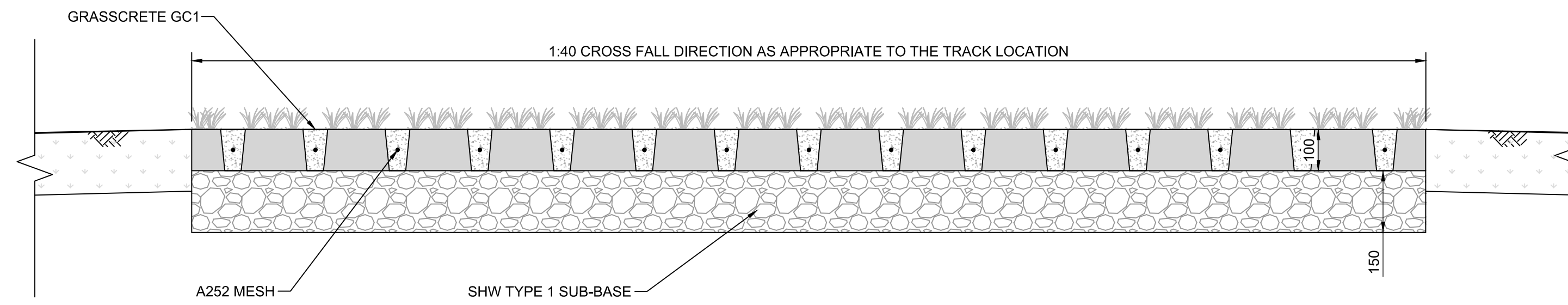
DECOMMISSIONING/DEMOLITION

N/A

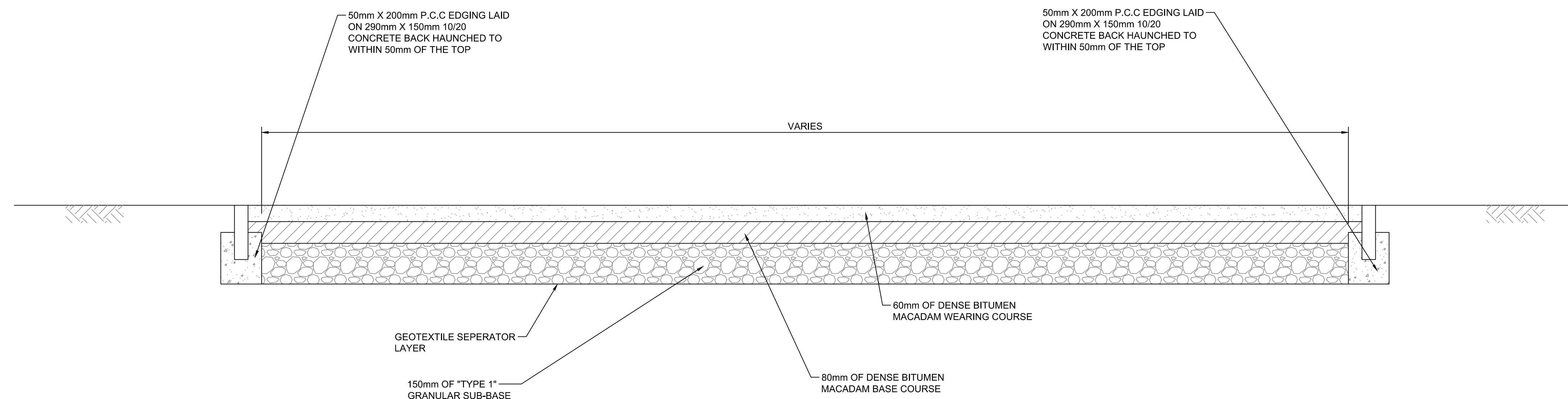
It is assumed that all works will be carried out by a competent contractor working, where appropriate, to an approved method statement

NOTES

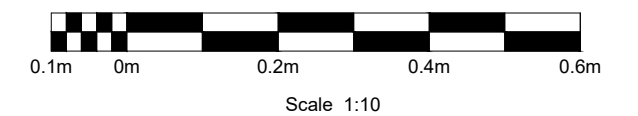
1. ALL DIMENSIONS ARE IN mm UNLESS OTHERWISE STATED.
2. ALL LEVELS ARE IN m AOD UNLESS OTHERWISE STATED.
3. ALL LEVELS SHALL BE CONFIRMED ON SITE.
4. ALL DETAILS SHOWN ON THIS DRAWING (INCLUDING LEVELS AND DIMENSIONS) ARE OUTLINE ONLY AND MAY BE SUBJECT TO CHANGE AS THE DESIGN DEVELOPS.
5. ASSUME THAT ALL WORKING AREAS WILL REQUIRE TOPSOIL STRIP PRIOR TO CONSTRUCTION WORKS.



GRASSCRETE TRACK
SCALE 1: 10



TARMAC SURFACE FOR FOOTPATHS ALSO REQUIRING OCCASIONAL VEHICULAR ACCESS
SCALE 1: 10



Rev.	Date	Description	By	Chk'd	App'd
C01	20/04/22	FOR PLANNING APPROVAL	SN	CH	SB

Drawing Status: **APPROVED - PUBLISHED** Suitability: **A1**

VBA Joint Venture Limited
Chadwick House
Birchwood Park
Warrington
WA3 6AE
Tel: +44 (0)1925 238000
Fax: +44 (0)1925 238500
Copyright © VBA Joint Venture Limited (2018)

Environment Agency

Project Title: **SKIRTING AND WHANGS BECK FRMS 5166264**

Drawing Title: **WHANGS BECK RESERVOIRS NEW ACCESS TRACKS CROSS SECTIONS**

Scale	AS SHOWN	Drawn	SN	Checked	CH	Reviewed	SB	Authorised	MK	
Original Size	A1	Date	17/03/22	Date	17/03/22	Date	17/03/22	Date	20/04/22	
Drawing Number	IMNW000818-VBA-HA-3T3-DR-C-0004								Revision	C01