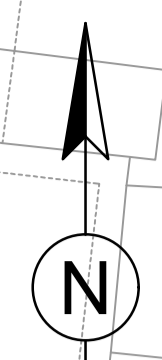
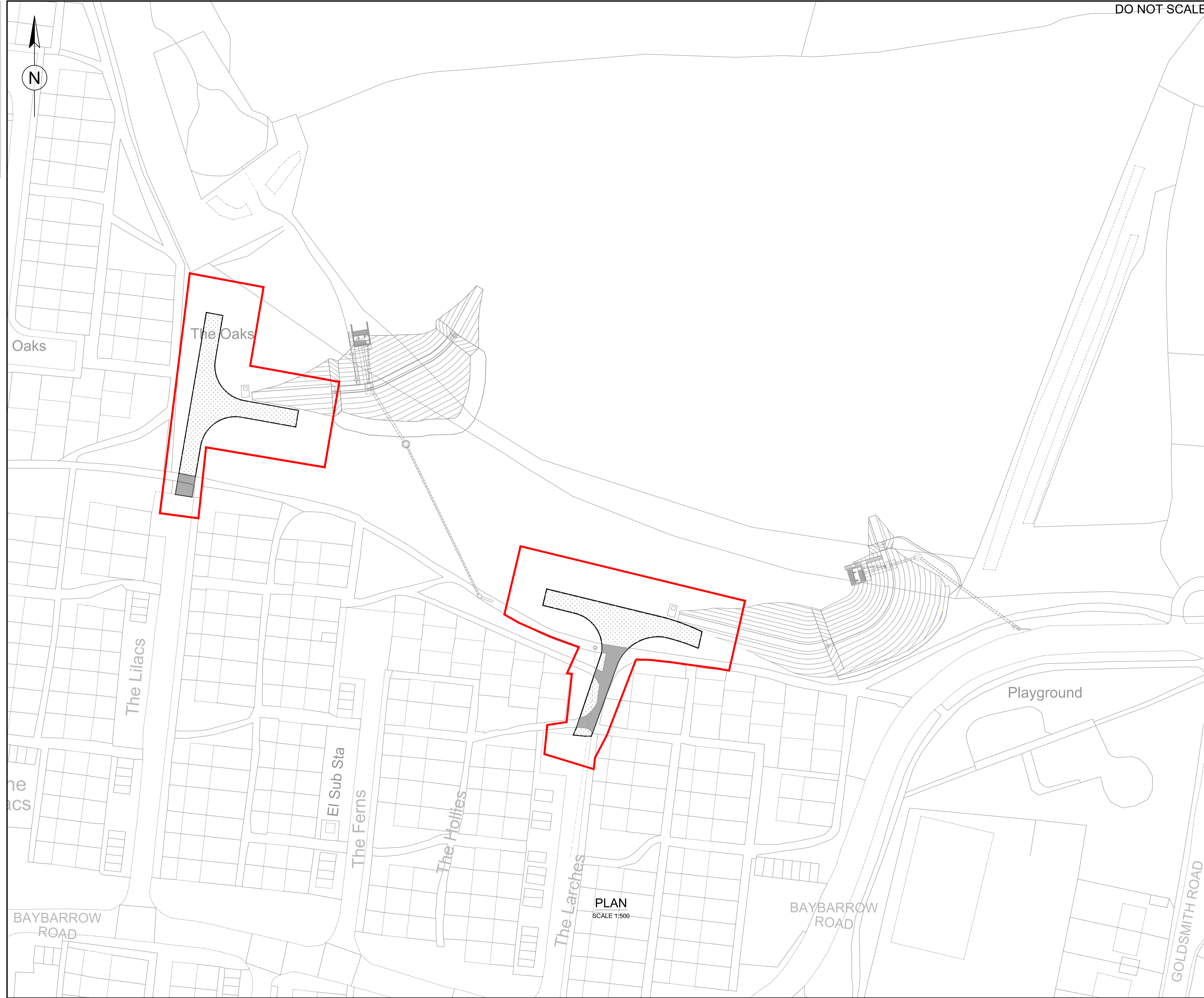


100
0 10
Millimetres

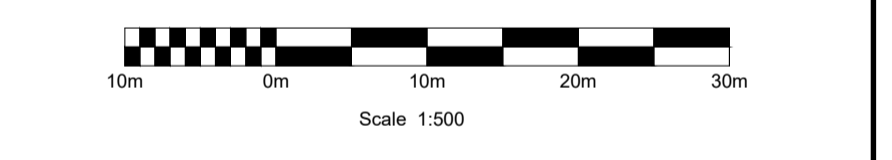


DO NOT SCALE



SAFETY, HEALTH AND ENVIRONMENTAL INFORMATION	
In addition to the hazards/risks normally associated with the types of work detailed on this drawing, note the following:	
CONSTRUCTION	
WORK WITHIN AND AROUND HIGHWAYS INTERACTION WITH PUBLIC AND CLOSURE OF FOOTPATHS	
MAINTENANCE/CLEANING	
N/A	
DECOMMISSIONING/DEMOLITION	
N/A	
It is assumed that all works will be carried out by a competent contractor working, where appropriate, to an approved method statement	

KEY	
	RED LINE BOUNDARY



Rev.	Date	Description	By	Chk'd	App'd
C01	20/04/22	FOR PLANNING APPROVAL	SN	CH	SB

Drawing Status: **APPROVED - PUBLISHED** Suitability: **A1**

VBA Joint Venture Limited
 Chadwick House
 Birchwood Park
 Warrington
 WA3 6AE
 Tel: +44 (0)1925 238000
 Fax: +44 (0)1925 238500

Copyright © VBA Joint Venture Limited (2018)
 Client: **Environment Agency**

Project Title: **SKIRTING AND WHANGS BECK FRMS 5166264**

Drawing Title: **WHANGS BECK RESERVOIRS NEW ACCESS TRACKS RED LINE BOUNDARY**

Scale	Drawn	Checked	Reviewed	Authorised
AS SHOWN	SN	CH	SB	MK
Original Size	Date	Date	Date	Date
A1	08/03/22	09/03/22	16/03/22	20/04/22

Drawing Number: **IMNW000818-VBA-HA-3T3-DR-C-0003** Revision: **C01**

PLAN
SCALE 1:500