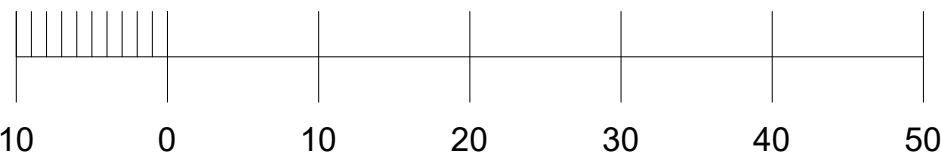




Produced on 21 November 2023 from the Ordnance Survey National Geographic Database and incorporating surveyed revision available at this date.
This map shows the area bounded by 301277 510471,301419 510471,301419 510613,301277 510613,301277 510471
Crown copyright and database rights 2023 OS 100054135. Supplied by copla ltd trading as UKPlanningMaps.com a licensed Ordnance Survey partner (OS 100054135).
Data licence expires 21 November 2024. Unique plan reference: v2e//1028505/1386717




Growing Well Egremont
1 : 500




Strub Area Regeneration: This transformation entails clearing the overgrown vegetation, removing discarded materials, and reclaiming the chippings previously used for parking. Once cleared and prepared, this revitalized space will become an outdoor growing area, dedicated to cultivating a variety of fruits and vegetables. The objective is to create a functional green space that not only produces fresh produce but also provides a therapeutic and educational environment for our beneficiaries




Modular Classroom Installation: Installation of a modular classroom unit on the existing hard-standing pad adjacent to the entrance of the site. This unit will serve as the cornerstone of our operations, providing essential welfare facilities, much-needed classroom space, and therapy rooms for one-on-one sessions with our beneficiaries. Additionally, it will house a small office for our dedicated Growing Well staff. This classroom unit will be a central hub for education, support, and community engagement.



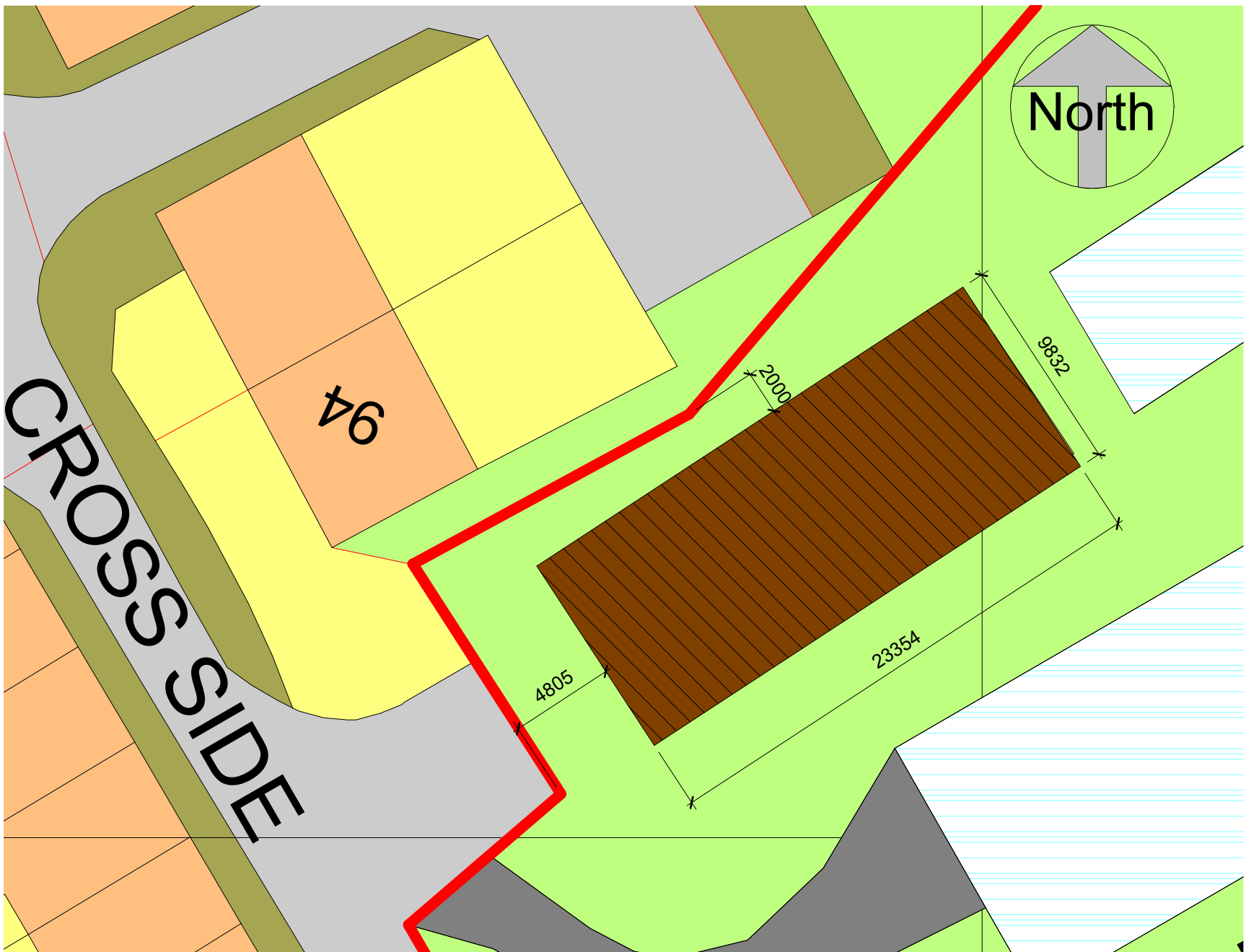
Building Refurbishment: Minor repairs to restore the planting building to full working order.



Glasshouse Refurbishment: Minor repairs to restore the Glasshouses to full working order as well as preparation for in ground growing.



Building Demolition: In light of both long-term safety concerns associated with the asbestos roofing and the substantial costs required to reinstate the building to a habitable condition, we are proposing the responsible course of action, which is the demolition of this building. This decision aligns with our commitment to creating a safe and functional environment for all.



2 Growing Well Egremont - New Building Location
1 : 250



Notes:

Rev	Description	Date
A	Draft for Review	21/11/23

CODE	SUITABILITY DESCRIPTION
STATUS	PURPOSE OF ISSUE

DRAFT		
PROJECT	Growing Well Egremont	
TITLE	Site Plan	
CLIENT	Growing Well	
DRAWN BY MM	CHECKED BY MM	DATE 01/23/07
SCALE (@ A1) As indicated		PROJECT NUMBER GW1
DRAWING NUMBER A100		REV A