

<Unspecified>

317168/480621

13 Apr 2023 9:27









## Flood map for planning

Your reference  
**<Unspecified>**

Location (easting/northing)  
**317168/480621**

Scale  
**1:2500**

Created  
**13 Apr 2023 9:27**

-  Selected area
-  Flood zone 3
-  Flood zone 2
-  Flood zone 1
-  Flood defence
-  Main river
-  Water storage area

