

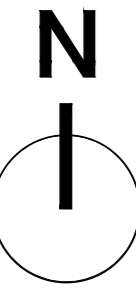
Bund not to exceed 2m high

Bund not to exceed 4m high

Straw bale check dams to slow flow and catch sediment in the swale channel. Maintained as per the silt management report plan.

Location of Silt Control Headwall & Murlac (or similar) Silt Bogs

Desilted water from settlement pond to discharge into phase 2 drainage network



PLANNING APP










DEVELOPMENT
Edgehill, Phase 4

DRAWING
Surface Water Management Plan Phase 2

DRAWN BY	MG	DATE	20/06/22
CHECKED BY	-	SCALE	1:500 @ A0
DRAWING NUMBER	20095.90.9.SWMPP2	REVISION	-
SITE REFERENCE	20095		

Revisions

Legend

-  Site Boundary
-  Land Drain
-  Bund
-  Carrier Drain
-  V-Ditch
-  Temporary Settling Pond
-  Permanent SUDs Pond

