

Bund not to exceed 2m high

Bund not to exceed 4m high

Location of Silt Control Headwall & Murlac (or similar) Silt Bogs

Temp Settling Pond

Desilted water from settlement pond to discharge into phase 2 drainage network

Retained Grass Area

Retained Grass Area

Retained Grass Area

Cattle Grid

El-Sub Sta

High House

Cattle Grid

Issues

Issues

VALLEY VIEW ROAD

53

55

72

84

89

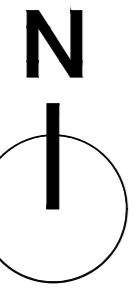
42

96

106

16

14



PLANNING APP



DEVELOPMENT
Edgehill, Phase 4

DRAWING
Surface Water Management Plan Phase 1

DRAWN BY: MQ DATE: 20/06/22








CHECKED BY: SCALE: 1:500 @ A0

DRAWING NUMBER: 20095.90.9.SWMPP1 REVISION: -

SITE REFERENCE: 20095

Revisions

Legend

-  Site Boundary
-  Land Drain
-  Bund
-  Carrier Drain
-  V-Ditch
-  Temporary Settling Pond
-  Permanent SUDs Pond