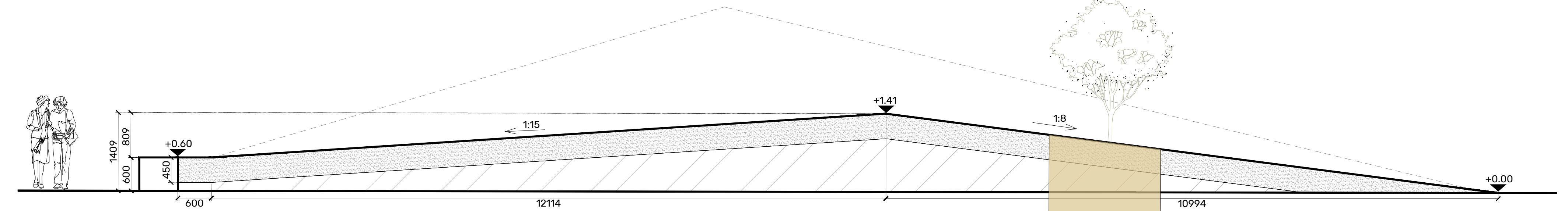
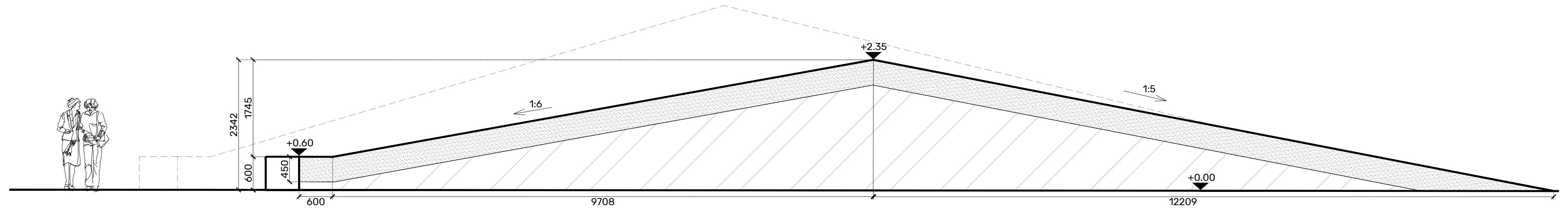


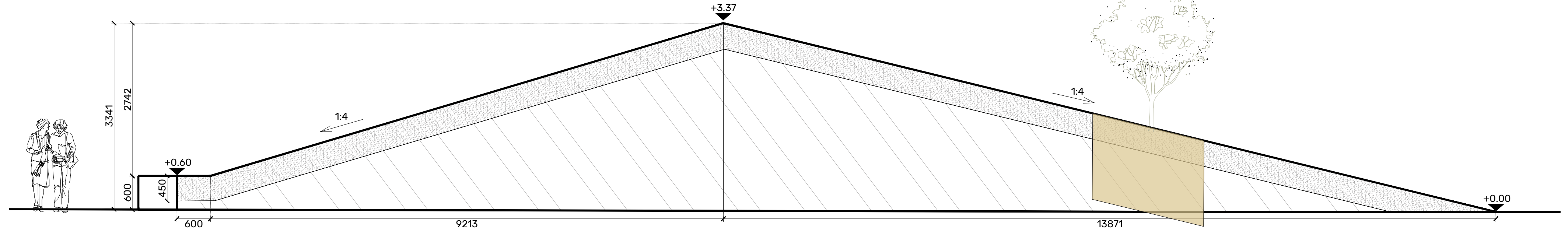
**SECTION LOCATION PLAN**  
Scale 1:200



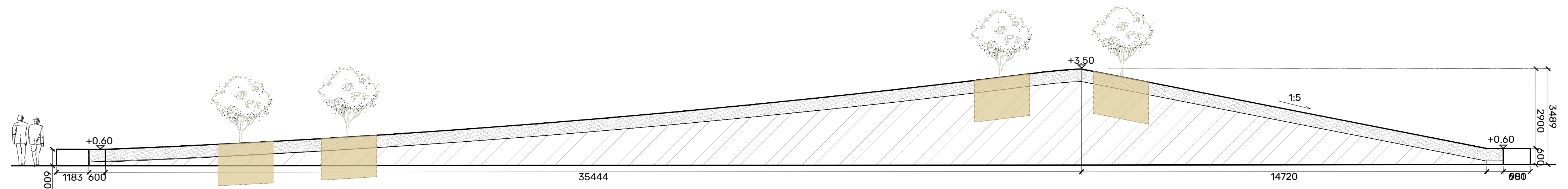
**SECTION 01**  
Scale 1:50



**SECTION 02**  
Scale 1:50



**SECTION 03**  
Scale 1:50



**SECTION 04**  
Scale 1:100

NOTES

REVISION | P01

DATE | 12.09.24

BY | YL

CHECKED | PA

First Issue

CLIENT

Cumberland Council

PROJECT

Cleator Moor Innvation Quarter (HUB)

DRAWING TITLE

Mound Sections Sheet 2

DRAWING No.

CMIQ-ONE-ZZ-XX-DR-L-0403

REVISION

P01

STATUS

Preliminary

SCALE

1:50

@ A1

DATE

12.09.24

DRAWN BY

YL

0

500

1000

2000

millimetres

1:50

ONE-  
ENVIRONMENTS