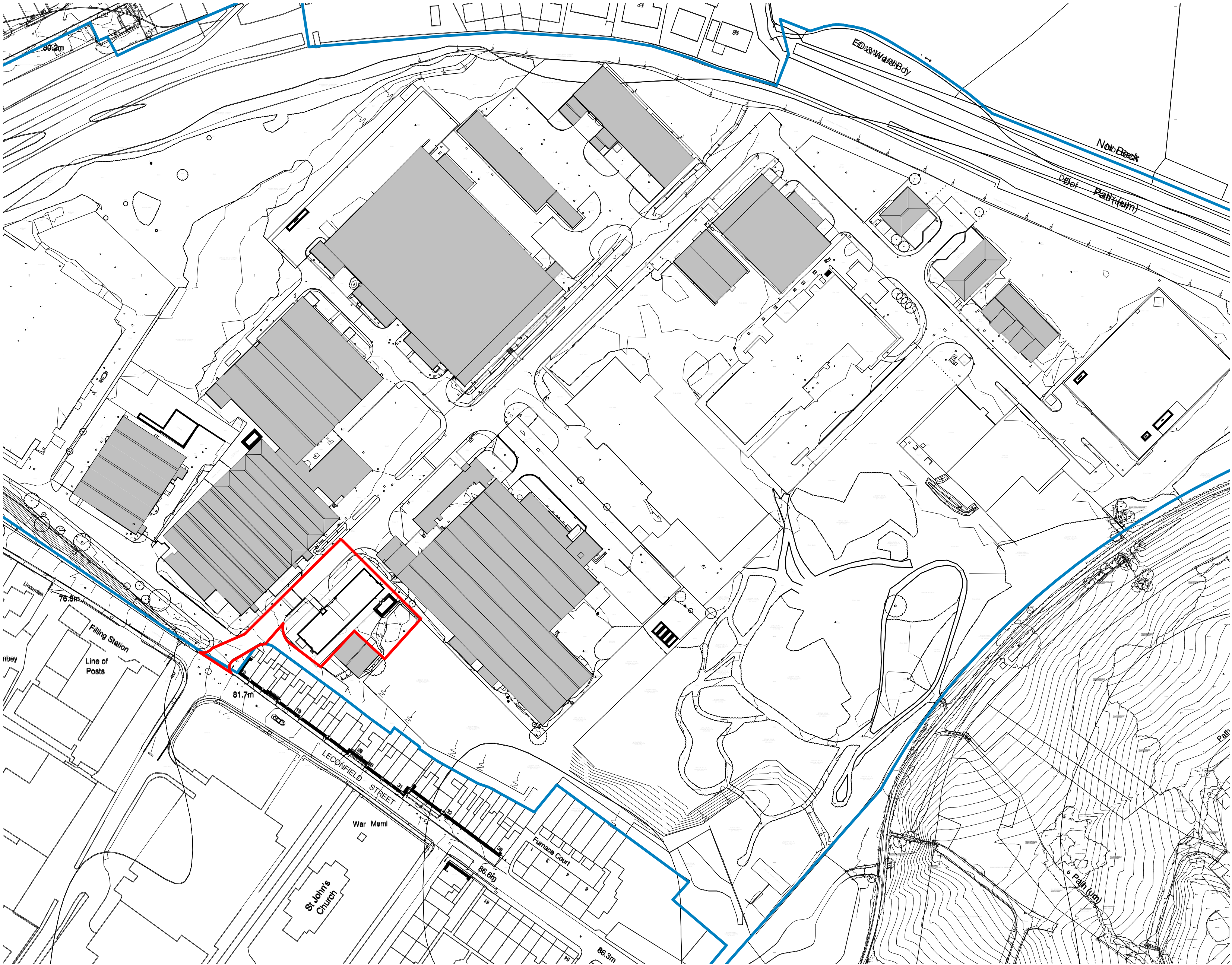



ISO A2 - 420mmx594mm



SITE PLAN
SCALE: 1 : 1250

- APPLICATION BOUNDARY
- ADDITIONAL LAND UNDER COUNCIL OWNERSHIP

Ordnance Survey © Crown Copyright 2021. All rights reserved. Licence number 100022432



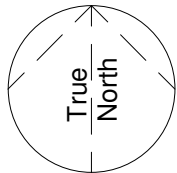
DATE	REVISION	REV	DR	CH
29.04.22	FIRST ISSUE	P01	JS	DK
04.05.22	PLANNING APPLICATION	P02	JS	DK

This drawing has been prepared solely for the use of COPELAND BOROUGH COUNCIL and there are no representations of any kind made by NORR Consultants Limited to any party with whom NORR Consultants Limited has not entered into a contract This drawing must not be used, reproduced or revised without written permission.

This drawing shall not be used for construction purposes until a "Ax - APPROVED FOR STAGE x" status appears under in Sheet Status.

Constructors must only work to figured dimensions which are to be checked on site. Do not scale from hard copy drawings.

North Arrow



NORR

NORR Consultants Limited.
An Ingenium International Company

Percy House
8th Floor Percy Street,
Newcastle NE1 4PW
England, UK
norr.com

Drawn AM	Date 28.03.22
Checked CP	Date 28.03.22

Scale
As indicated @ A2

Client
COPELAND BOROUGH COUNCIL

Project Name
CLEATOR MOOR INNOVATION
QUARTER - PLOT 1A

Drawing Title
SITE - LOCATION PLAN (PLANNING)

Sheet Status
S2 - FOR INFORMATION

Project No.
IANC21-0043

Drawing No.
CMIQ-NOR-01A- ZZ-DR-A-90091

Rev.
P02