
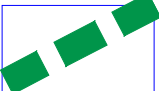

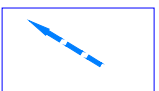
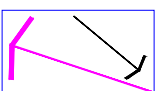

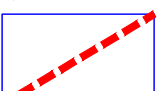



-  Grazing land to be removed
-  Tree screen retained
-  Vehicle access
-  slope analysis
-  viewpoint analysis
-  potential visual receptor
-  Pedestrian circulation
-  Photograph location

N

SCALE 0 10 20 30 40m



Chartered Landscape Architects
www.westwoodlandscape.co.uk

GLEESON HOMES
 CLEATOR MILLS, CLEATOR
 LANDSCAPE ANALYSIS PLAN