






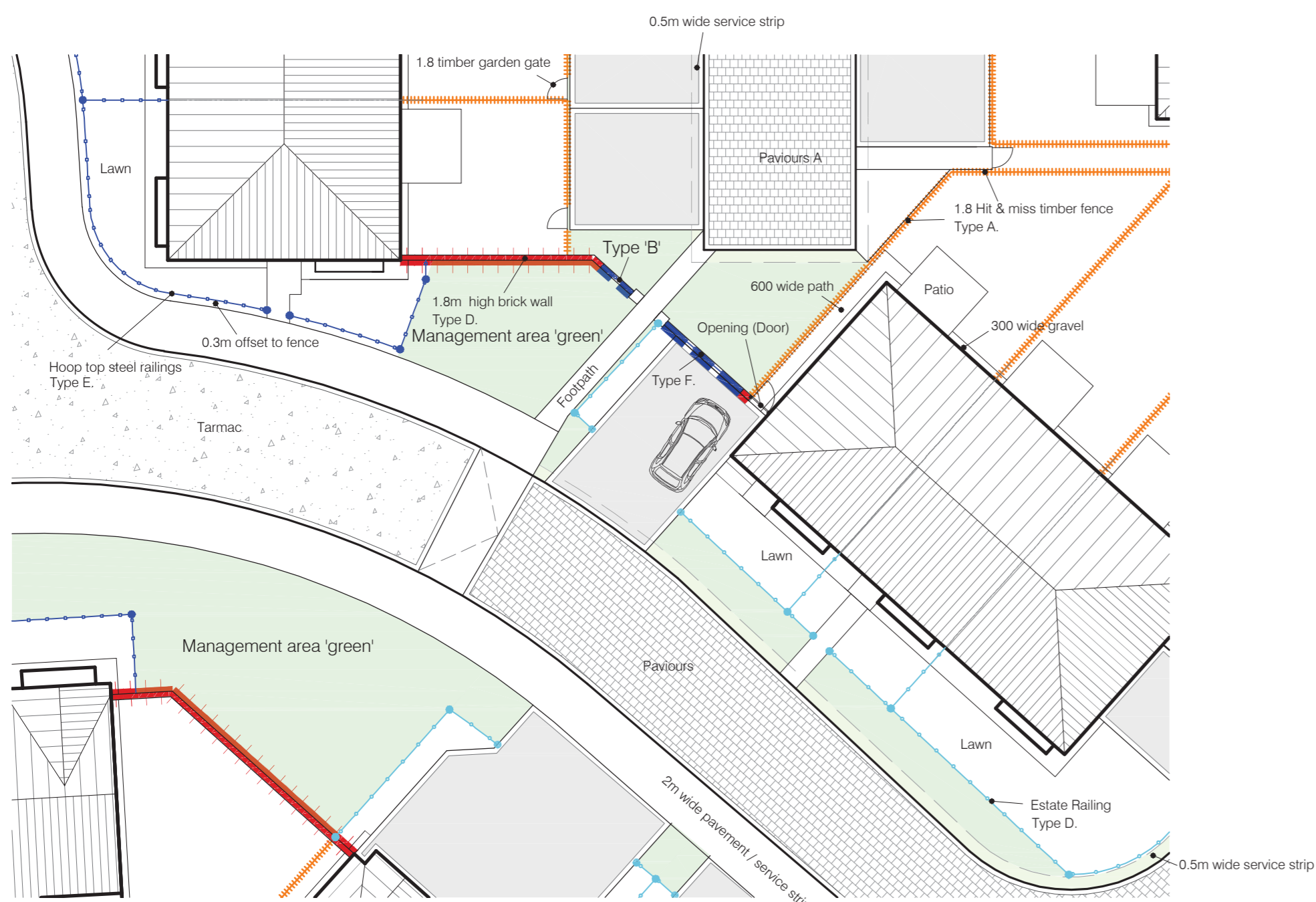


key

Boundary Treatment Key
 For detail refer to drawing '1931 BT 01'

-  Type 'A' 1.8 high hit & miss timber fence
-  Type 'B' Entrance pillar & Type 'F' Dwarf wall / Hoop top steel fence
-  Type 'C' 1.8 high brick wall
-  Type 'D' Estate railings
-  Type 'E' Hoop top steep fence
-  New stock fence
-  Trip fence



Management area 'green' + service strips and shared drives.
 LANDSCAPE AND PLANTING ARE SCHEMATIC

MANNINGELLIOTT
 PARTNERSHIP
 Chartered Architects &
 Designers
 Manelli House, Suite 1
 Cowper Road, Penrith
 Cumbria CA11 8BW
 t: 01768 868 800
 e: post@manning-elliott.co.uk
 w: manning-elliott.co.uk

project title:
 Proposed Housing Development
 Land at Harras Dyke Farm
 Whitehaven

drawing title:
 Boundaries & Enclosures
 Site Layout Plan as Proposed

issue stage:
 PLANNING ISSUE

date: APR 21 drawn: MH/CS scale @ A1:
 1:500

drawing number: 1931-PL212 revision:
 D

