N

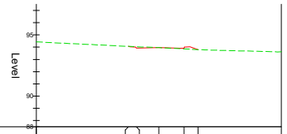

Proposed Levels	94.067	93.915	93.961	93.910	93.804	
Existing Levels	94.067	94.038	93.961	93.860	93.804	
Offsets	-2.480	-1.850	0.000	2.050	3.198	
Level Difference	0.000	-0.122	0.000	0.050	0.000	

MCL01 - CH 0.000

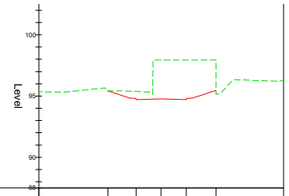

Proposed Levels	95.417	94.710	94.761	94.710	95.486	
Existing Levels	95.417	95.376	97.942	97.942	95.486	
Offsets	-4.344	-2.050	0.000	2.050	4.492	
Level Difference	0.000	-0.666	-3.181	-3.232	0.000	

MCL01 - CH 10.000

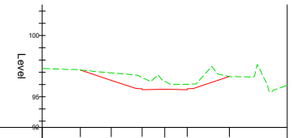

Proposed Levels	97.186	96.344	95.565	95.611	95.565	96.652	
Existing Levels	97.186	96.947	96.580	96.270	96.028	96.652	
Offsets	-6.885	-4.360	-1.850	0.000	1.850	5.285	
Level Difference	0.000	-0.602	-1.015	-0.658	-0.463	0.000	

MCL01 - CH 20.000

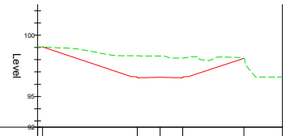

Proposed Levels	99.035	98.515	98.561	98.515	98.123	
Existing Levels	99.035	98.318	98.299	98.126	98.123	
Offsets	-9.384	-1.850	0.000	1.850	6.847	
Level Difference	0.000	-1.803	-1.738	-1.611	0.000	

MCL01 - CH 30.000

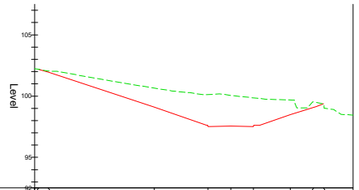

Proposed Levels	102.183	101.956	99.091	97.515	97.561	97.515	98.480	99.071	99.368
Existing Levels	102.183	102.052	100.659	100.119	100.054	99.859	99.685	99.515	99.368
Offsets	-15.878	-14.916	-6.254	-1.850	0.000	1.850	4.869	6.767	7.582
Level Difference	0.000	-0.097	-1.567	-2.604	-2.463	-2.341	-1.205	-0.443	0.000

MCL01 - CH 40.000

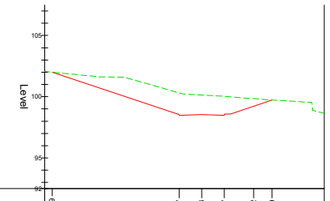

Proposed Levels	101.999	98.487	98.533	98.487	99.232	99.729	
Existing Levels	101.999	100.311	100.137	100.039	99.842	99.729	
Offsets	-12.212	-1.850	0.000	1.850	4.243	5.751	
Level Difference	0.000	-1.824	-1.604	-1.552	-0.610	0.000	

MCL01 - CH 50.000

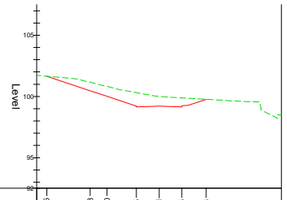

Proposed Levels	101.655	100.468	100.010	99.155	99.201	99.155	99.763
Existing Levels	101.655	101.154	100.812	100.311	100.007	99.878	99.763
Offsets	-9.177	-5.620	-4.247	-1.850	0.000	1.850	3.849
Level Difference	0.000	-0.686	-0.802	-1.156	-0.807	-0.723	0.000

MCL01 - CH 60.000

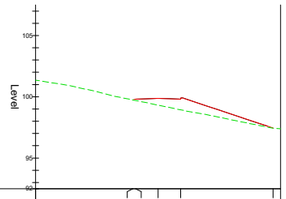

Proposed Levels	99.744	99.814	99.860	99.814	97.440	
Existing Levels	99.744	99.702	99.319	98.930	97.440	
Offsets	-2.061	-1.850	0.000	1.850	9.396	
Level Difference	0.000	0.112	0.542	0.884	0.000	

MCL01 - CH 83.561

0 2.5 5 7.5 10 12.5 m

SCALE 1:250

NOTES - GENERAL

1. ALL DIMENSIONS IN METRES UNLESS STATED OTHERWISE.
2. THE INFORMATION SHOWN ON THIS DRAWING IS INTENDED TO PROVIDE A GENERAL OUTLINE OF THE HIGHWAY IMPROVEMENT WORKS.
3. ALL WORKS TO BE UNDERTAKEN IN ACCORDANCE WITH CUMBRIA COUNTY COUNCIL'S STANDARDS.
4. THIS DRAWING IS TO BE READ IN CONJUNCTION WITH ALL RELEVANT ARCHITECTS, ENGINEERS AND SPECIALISTS DRAWINGS AND SPECIFICATIONS.
5. PLEASE REFER TO TETRA TECH DRAWING 784-B030271-100 FOR GENERAL ARRANGEMENT AND CHAINAGE PLAN.
6. PLEASE REFER TO TETRA TECH DRAWING 784-B030271-050 FOR VISIBILITY CHECKS.
7. RETAINING WALLS HAVE BEEN EMITTED FROM CROSS SECTIONS AT THIS STAGE.

KEY:

EXISTING GROUND PROFILE

PROPOSED GROUND PROFILE

PRELIMINARY ISSUE

Rev	Description	Date	Drn	Chk	App
P02	ROAD LAYOUT UPDATED	31.03.2022	JG	LB	LB
P01	PRELIMINARY FIRST ISSUE	31.01.2022	JG	LB	LB

Document Control

Issuing Office

Tetra Tech Manchester

Quay West at Media City UK,
Trafford Wharf Road, Trafford Park,
Manchester, M17 1HH
Tel: +44 (0)161 872 3223

www.tetratecheurope.com

TETRA TECH

Client

MR. RICHARD DONNAN

Project Name

VICTORIA ROAD, WHITEHEAVEN

Sheet Title

PROPOSED DEVELOPMENT ACCESS
CROSS SECTIONS

TTE Project Number	Drawn By	Date	Checked By	Date	Approved By	Date	Scale @ A1	Suitability
784-B030271	JG	Jan '22	LB	Jan '22	LB	Jan '22	1:250	S0

Client Project Number	Originator	Volume/System	Level/Location	Type/Code	Role	Number	Revision
B030271	TTE	00	ZZ	DR	C	030	P02

© Copyright Tetra Tech

TTE_MT_v1