

Figure 1
Station Yard, Moor Row, Cleator Moor, Cumbria
Site Location

Reproduced from Explorer ® 303, 1 : 25,000 scale map by permission of Ordnance Survey ® on behalf of Her Majesty's Stationery Office. © Crown Copyright 2005. All rights reserved.

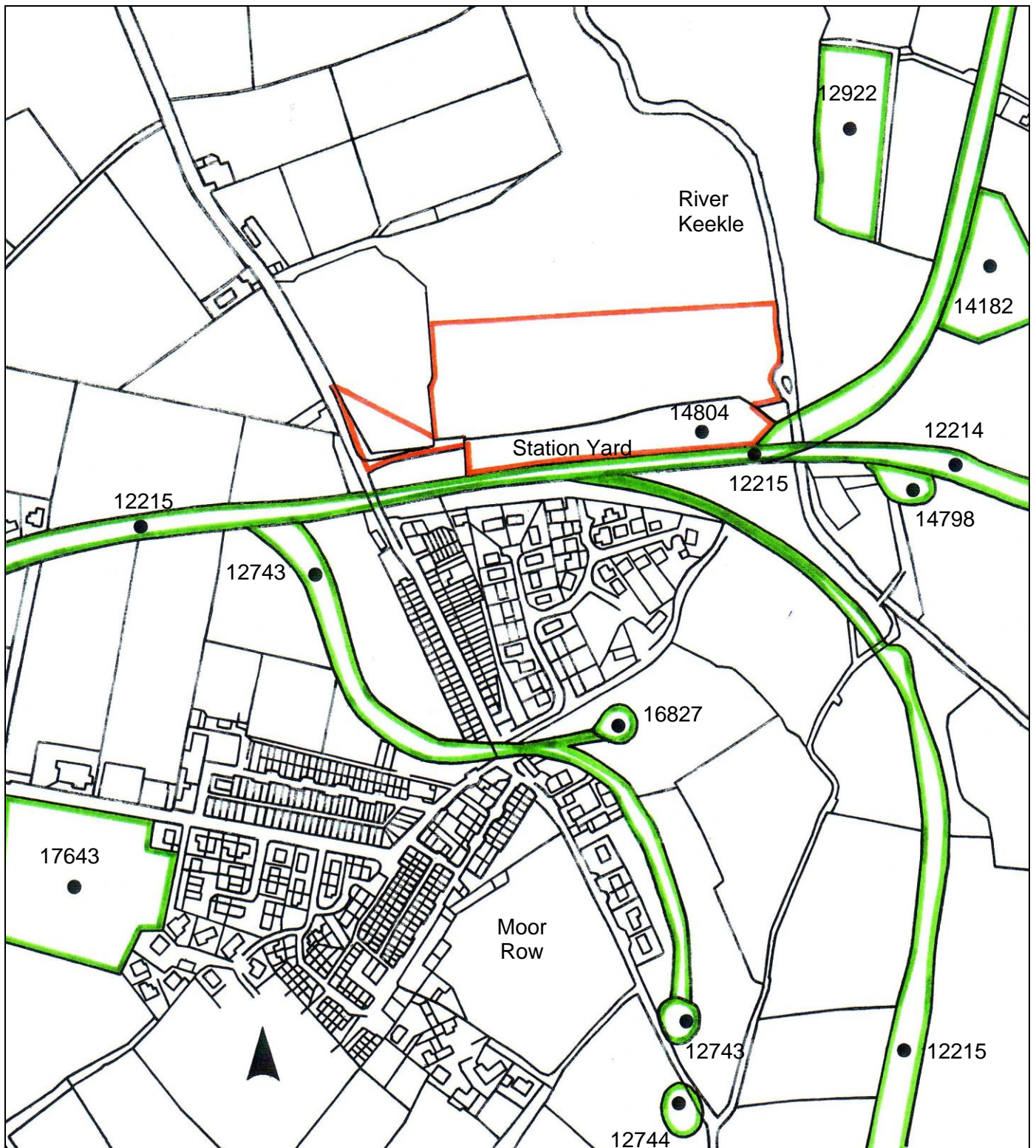


Figure 2
Station Yard, Moor Row, Cleator Moor, Cumbria
Site Location

The village of Moor Row and the surrounding area. The boundary of the proposed development is outlined in red. The location and the area of the various sites listed on the County SMR which are in the vicinity of the present site are numbered and their area is outlined in green. Scale 1 : 5,000.

(Illustration : P. Cracknell)

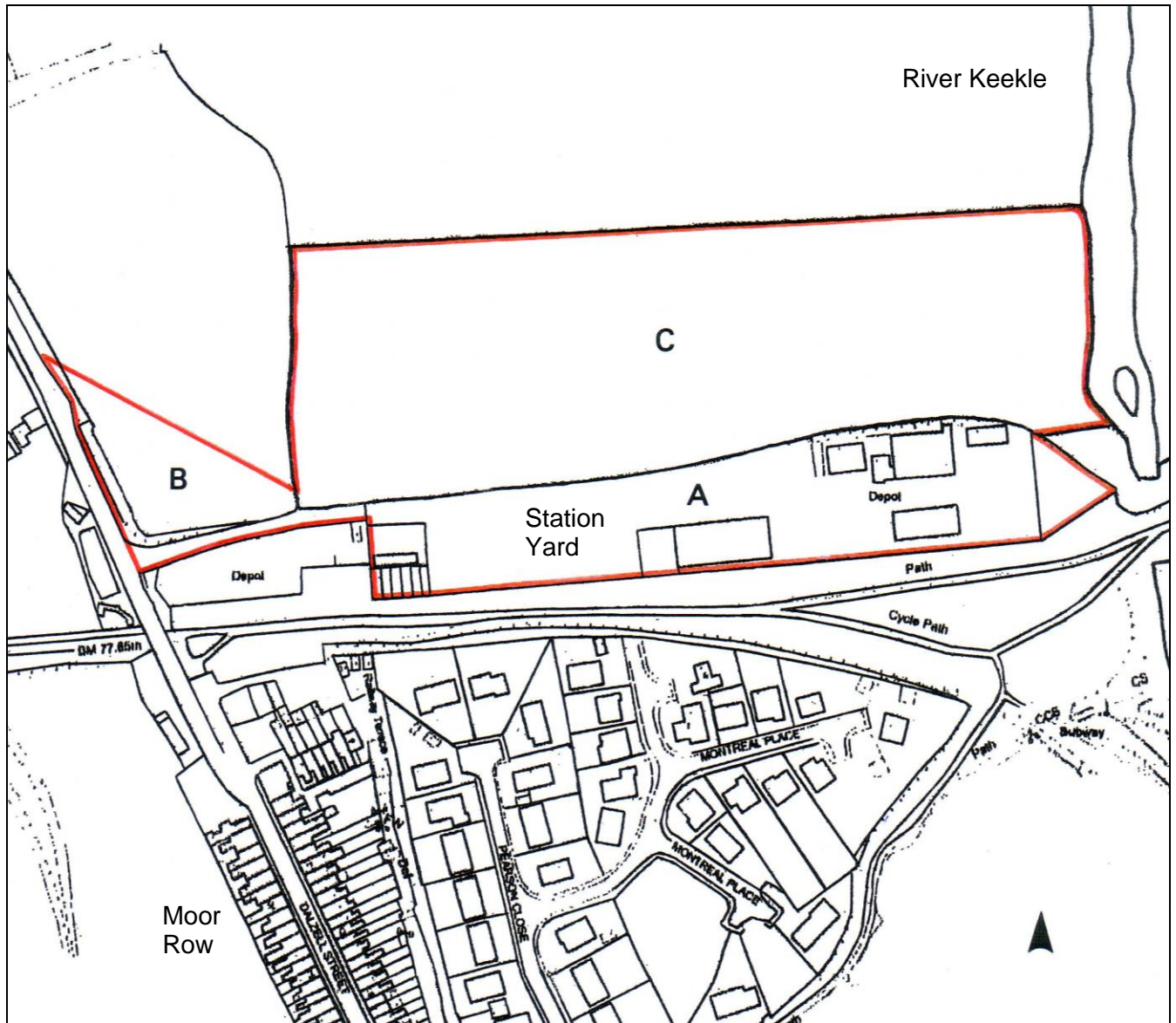


Figure 3
Station Yard, Moor Row, Cleator Moor, Cumbria
Site Plan

The boundary of the proposed development is outlined in red. Area A is that of the Station Yard, while B and C are two separate areas of open fields. The buildings shown within the area of the Station Yard had all been demolished by October 2008. Scale 1 : 2,500.

(Illustration : P. Cracknell)



Figure 4
 Station Yard, Moor Row, Cleator Moor, Cumbria
 The Hodkinson and Donald map of 1774 (surveyed in 1770) with the area of the site indicated.

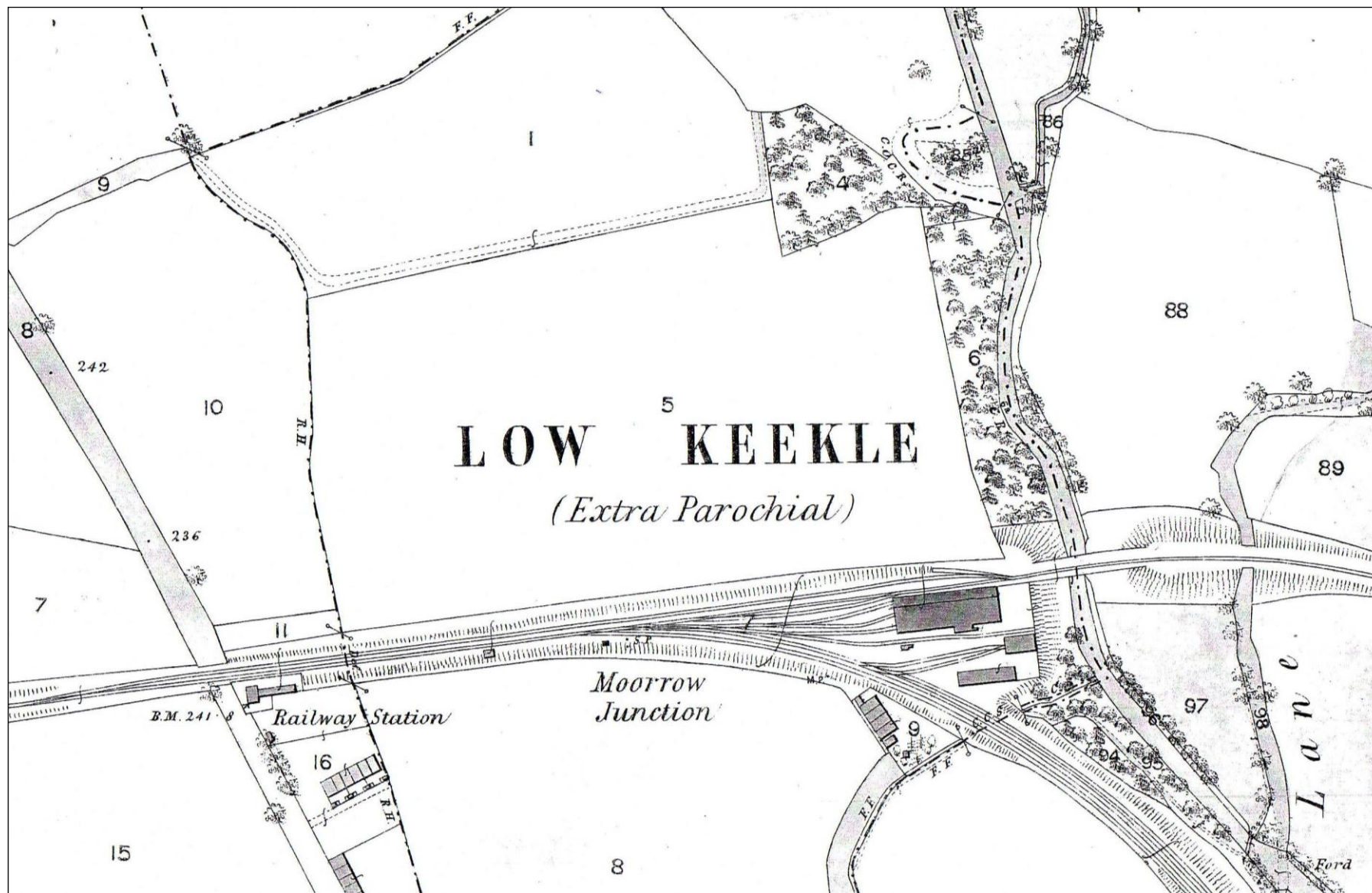


Figure 5
 Station Yard, Moor Row, Cleator Moor, Cumbria
 The First Edition Ordnance Survey map of 1865. Scale : 25" to one mile (CROW)

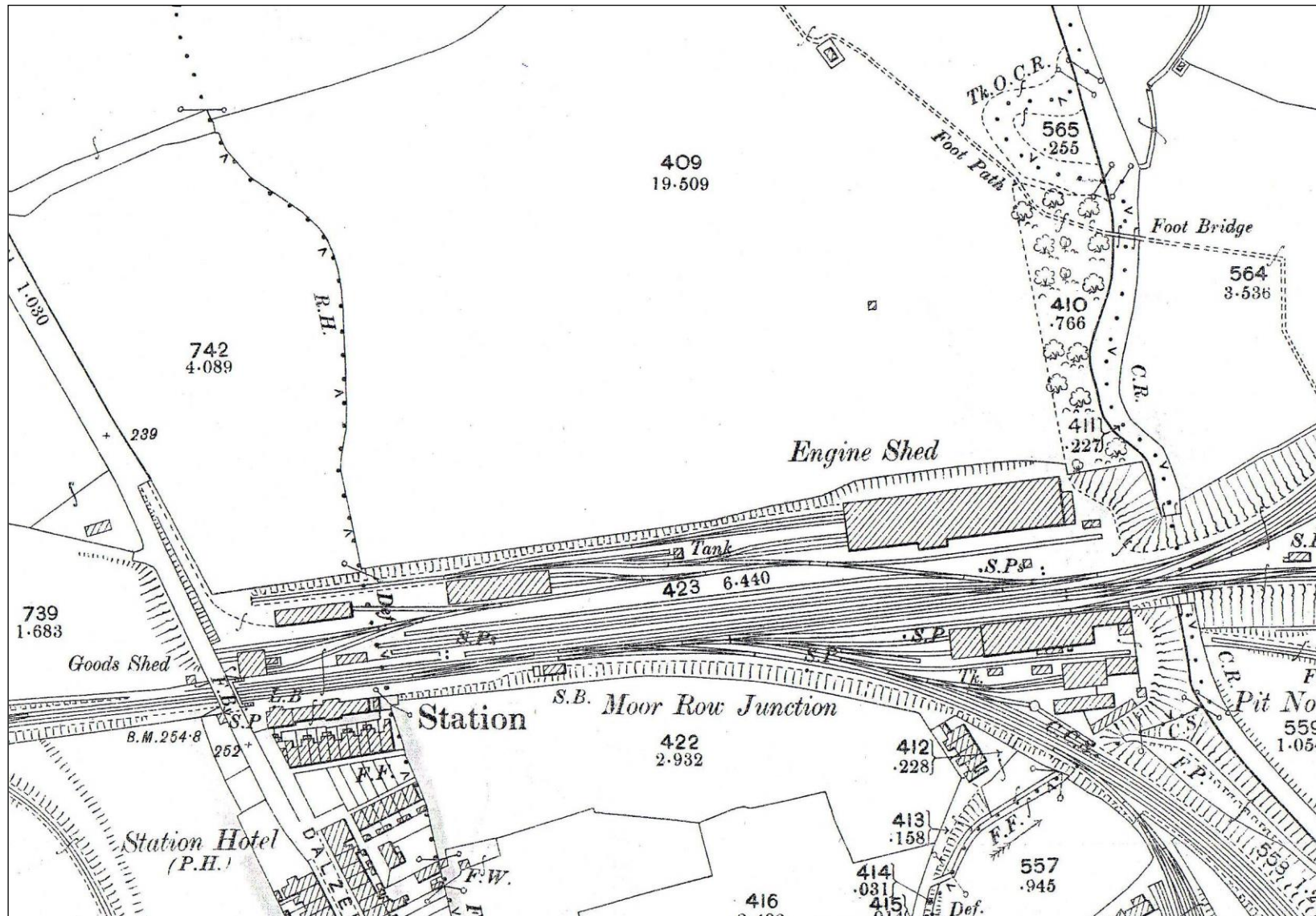


Figure 6
 Station Yard, Moor Row, Cleator Moor, Cumbria
 The Second Edition Ordnance Survey map of 1899. Scale : 25" to one mile (CROW)

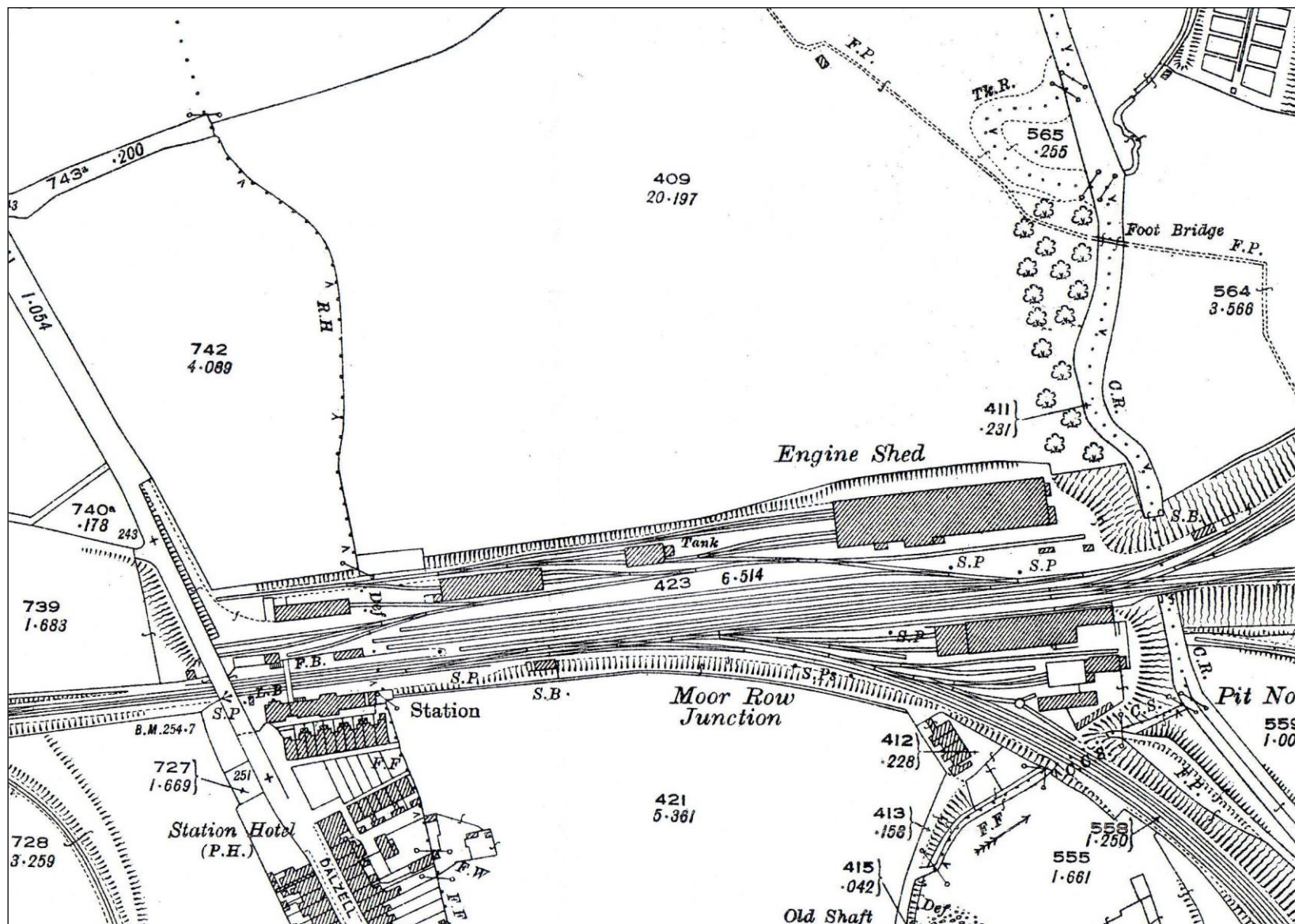


Figure 7
 Station Yard, Moor Row, Cleator Moor, Cumbria
 The Third Edition Ordnance Survey map of 1925. Scale : 25" to one mile (CROW)