











# SCALEGILL HALL

## Legend

### Phase 1 Habitat Types

-  A2,1 - Scrub - dense/continuous
-  B4 - Improved grassland
-  B6 - Poor semi-improved grassland
-  C3,1 - Other tall herb and fern - ruderal
-  J3,6 - Buildings
-  J3,6 - Buildings (derelict)
-  J4 - Bare ground
-  J2,1,2 - Intact hedge species-poor
-  J2,4 - Fence
-  J2,5 - Wall

**Figure 1**  
**Extended Phase 1 Habitat**  
**Survey Results 2020**

**nevis**  
ENVIRONMENTAL

Scale: 1:750

Drawn by: ML  
Checked by: RM  
Approved by: AB  
Ref Number: ENV01093A  
Project Number: 16297  
Issue Date: 15/09/2020  
Projection: OSGB 1936/British National Grid - EPSG 27700  
© Crown copyright and database rights 2020 Ordnance survey  
0100031673

