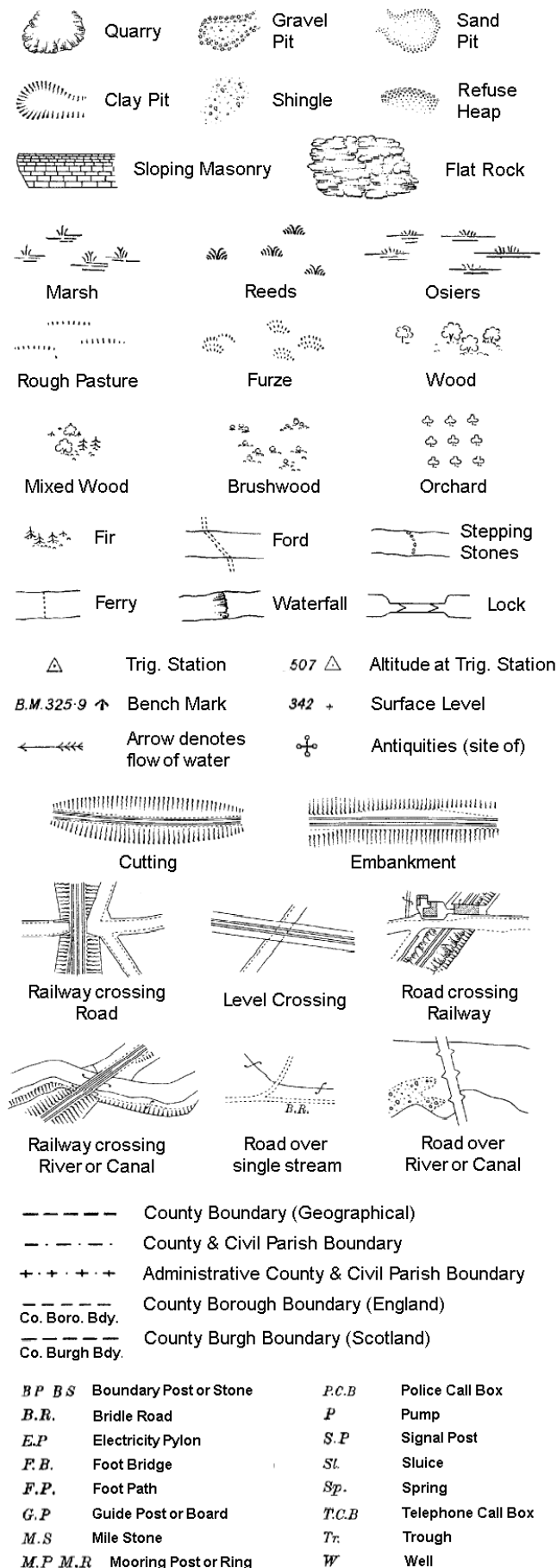
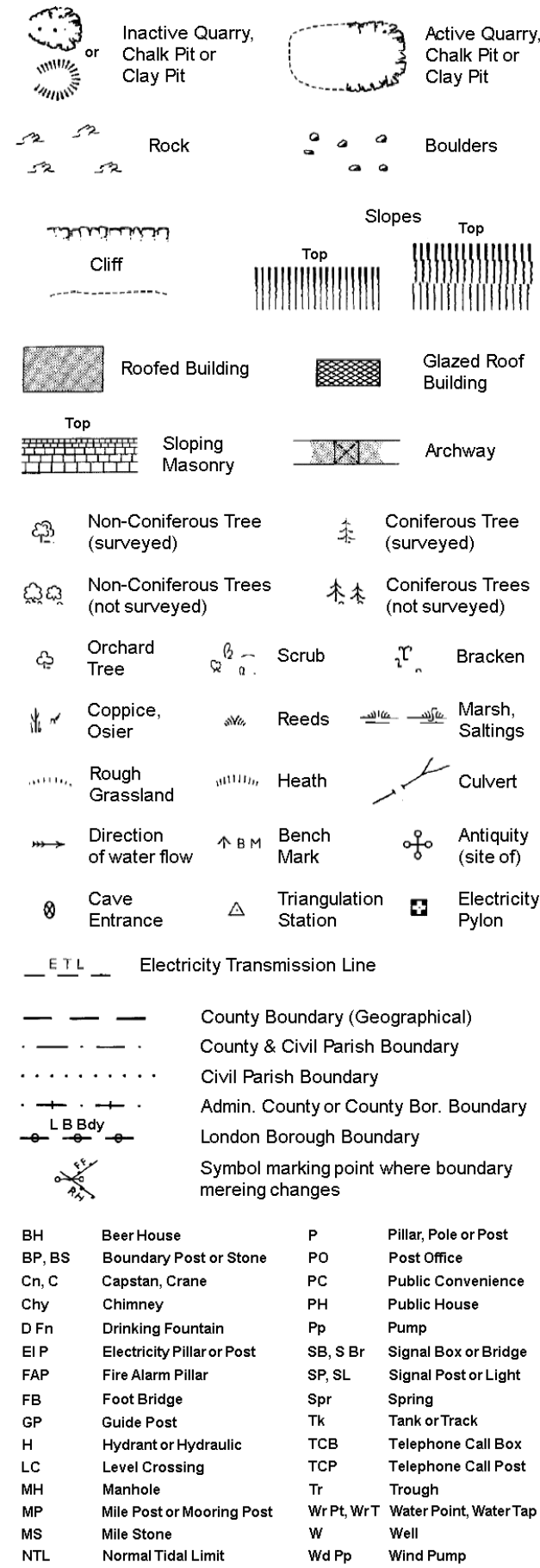


# Historical Mapping Legends

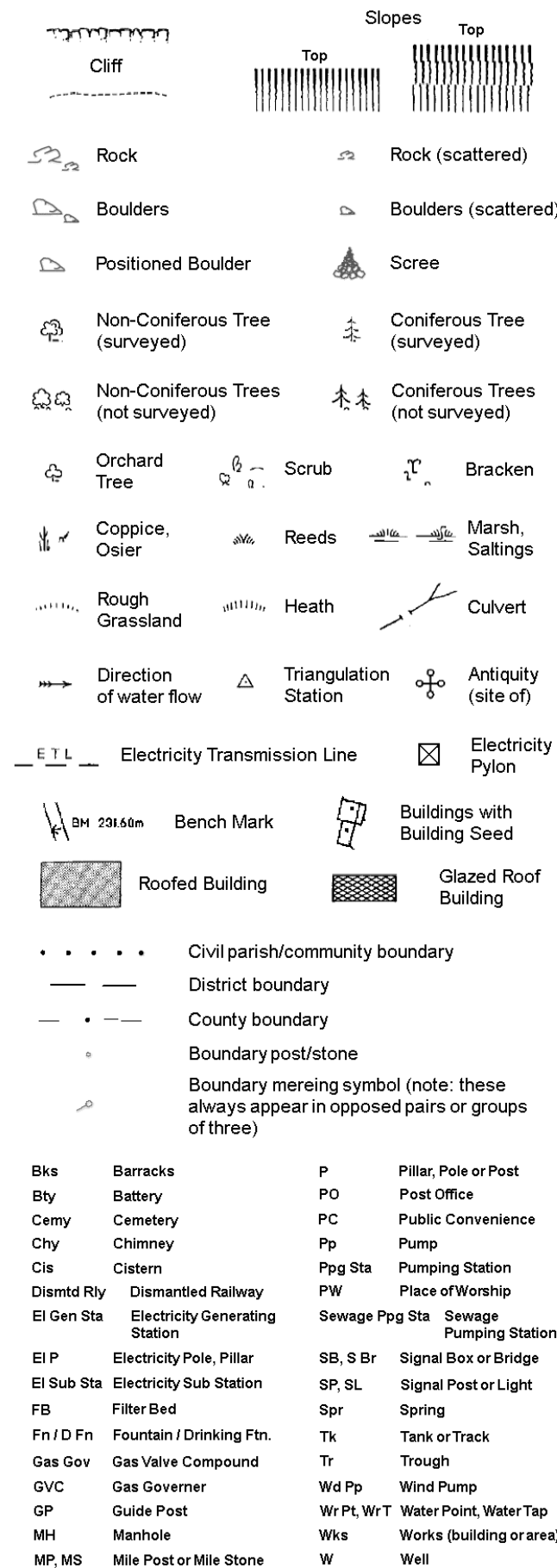
## Ordnance Survey County Series and Ordnance Survey Plan 1:2,500



## Ordnance Survey Plan, Additional SIMs and Supply of Unpublished Survey Information 1:2,500 and 1:1,250



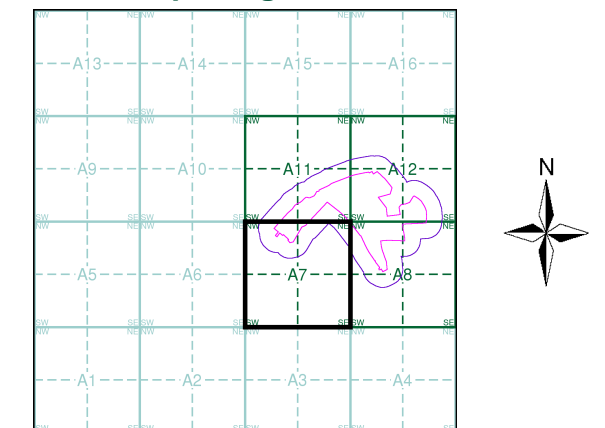
## Large-Scale National Grid Data 1:2,500 and 1:1,250



## Historical Mapping & Photography included:

Mapping Type	Scale	Date	Pg
Cumberland	1:2,500	1874 - 1879	2
Cumberland	1:2,500	1899	3
Cumberland	1:2,500	1925	4
Cumberland	1:2,500	1938	5
Ordnance Survey Plan	1:1,250	1961 - 1981	6
Ordnance Survey Plan	1:2,500	1962 - 1963	7
Ordnance Survey Plan	1:1,250	1966 - 1983	8
Ordnance Survey Plan	1:2,500	1969	9
Additional SIMs	1:1,250	1978 - 1990	10
Ordnance Survey Plan	1:1,250	1984	11
Additional SIMs	1:1,250	1993	12
Large-Scale National Grid Data	1:1,250	1994	13

## Historical Map - Segment A7



## Order Details

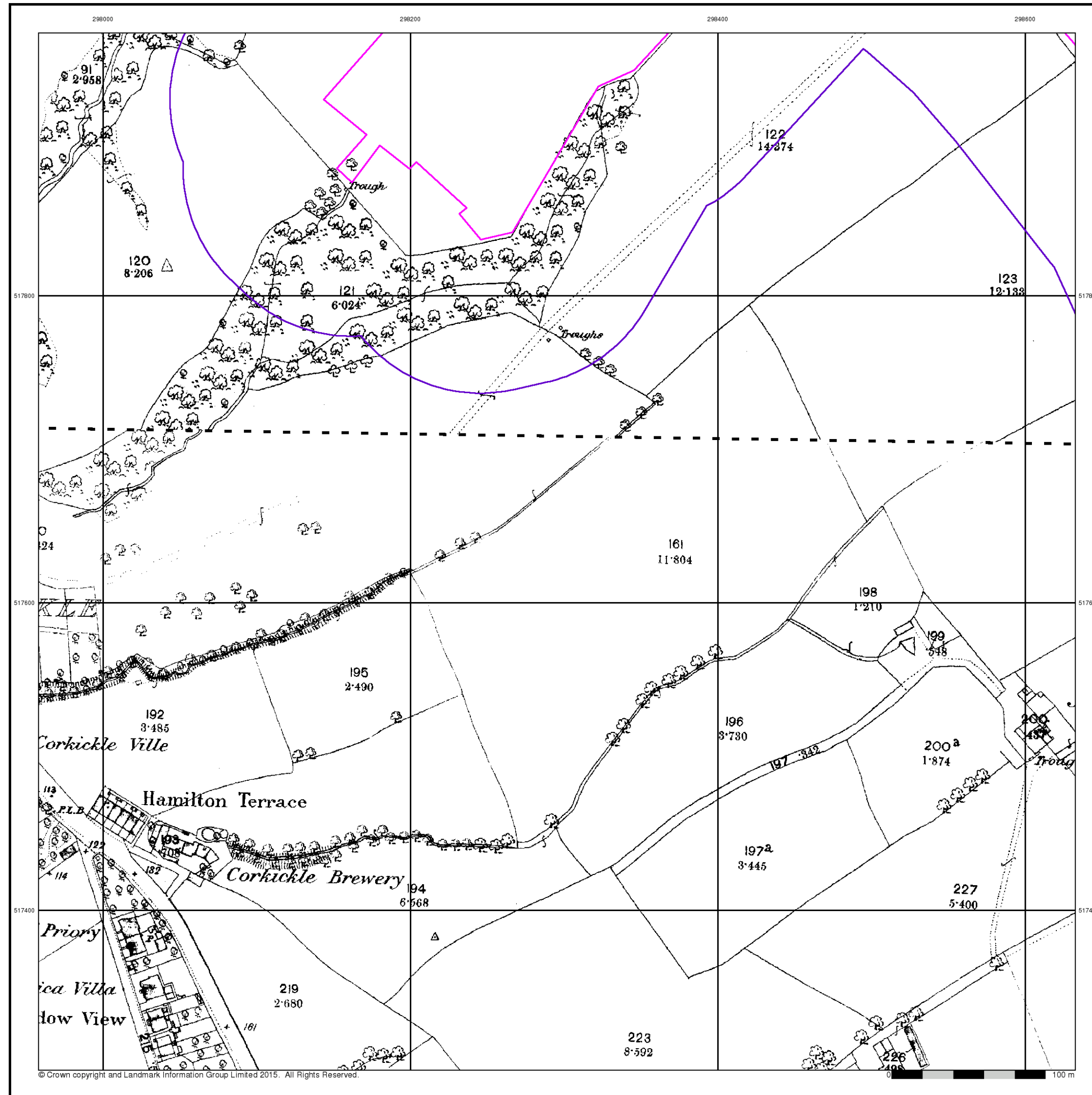
Order Number: 111372903\_1\_1  
Customer Ref: A090070-267  
National Grid Reference: 298370, 517970  
Slice: A  
Site Area (Ha): 22.69  
Search Buffer (m): 100

## Site Details

Harras Moor, Whitehaven, CA28 6



Tel: 0844 844 9952  
Fax: 0844 844 9951  
Web: www.envirocheck.co.uk



**Cumberland**

**Published 1874 - 1879**

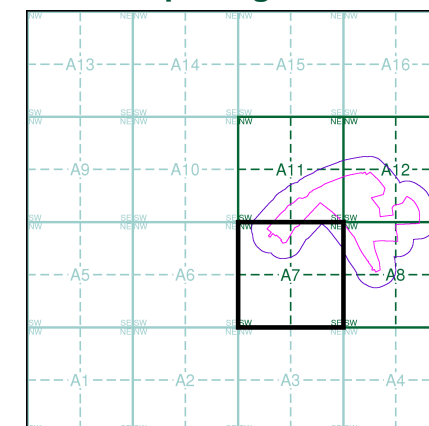
**Source map scale - 1:2,500**

The historical maps shown were reproduced from maps predominantly held at the scale adopted for England, Wales and Scotland in the 1840's. In 1854 the 1:2,500 scale was adopted for mapping urban areas and by 1896 it covered the whole of what were considered to be the cultivated parts of Great Britain. The published date given below is often some years later than the surveyed date. Before 1938, all OS maps were based on the Cassini Projection, with independent surveys of a single county or group of counties, giving rise to significant inaccuracies in outlying areas.

### Map Name(s) and Date(s)

067_02
1874
1:2,500
067_06
1879
1:2,500

### Historical Map - Segment A7



### Order Details

Order Number: 111372903\_1\_1  
Customer Ref: A090070-267  
National Grid Reference: 298370, 517970  
Slice: A  
Site Area (Ha): 22.69  
Search Buffer (m): 100

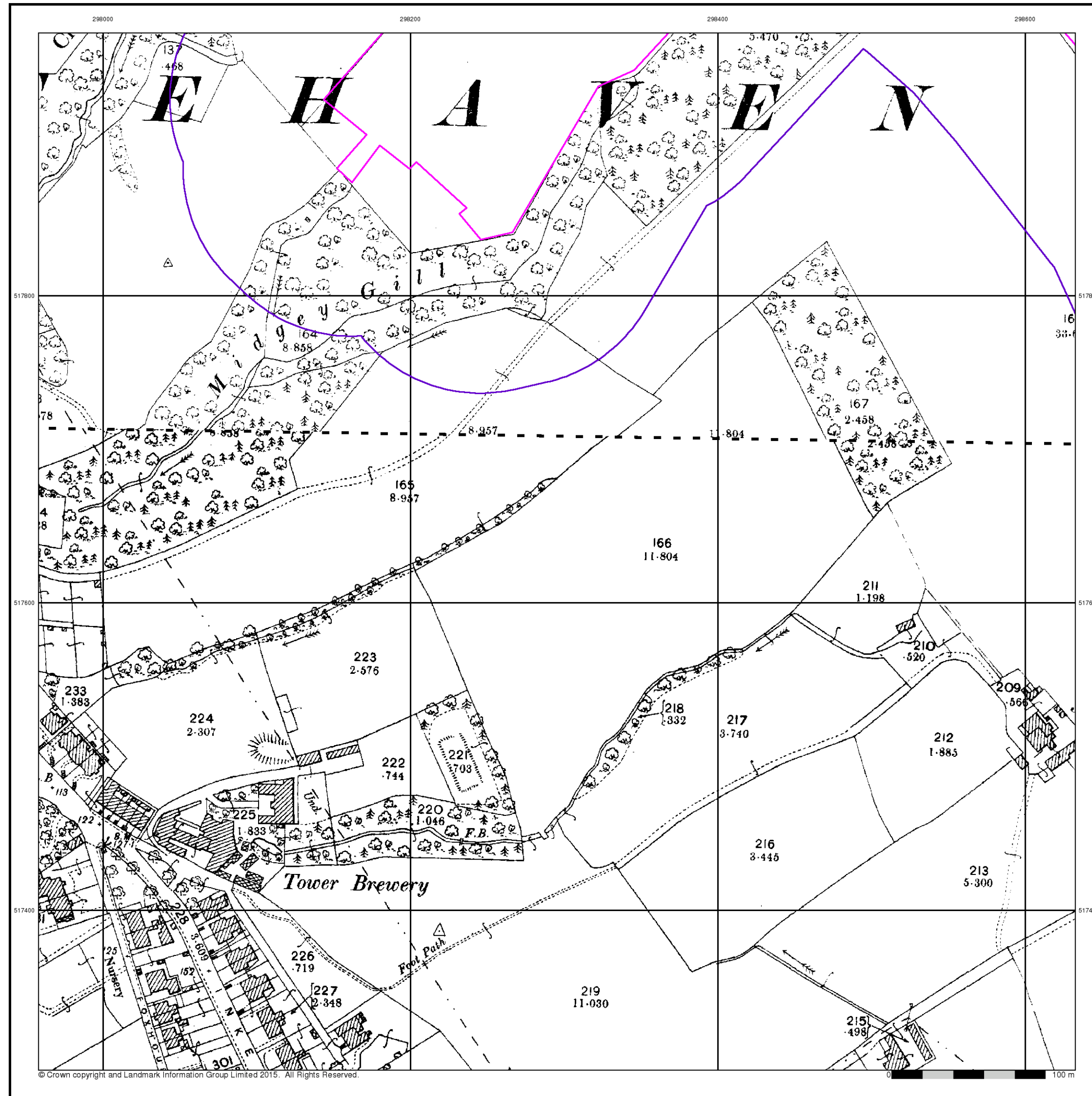
### Site Details

Harras Moor, Whitehaven, CA28 6

**Landmark**  
INFORMATION GROUP

Tel: 0844 844 9952  
Fax: 0844 844 9951  
Web: [www.envirocheck.co.uk](http://www.envirocheck.co.uk)





**Cumberland**

**Published 1899**

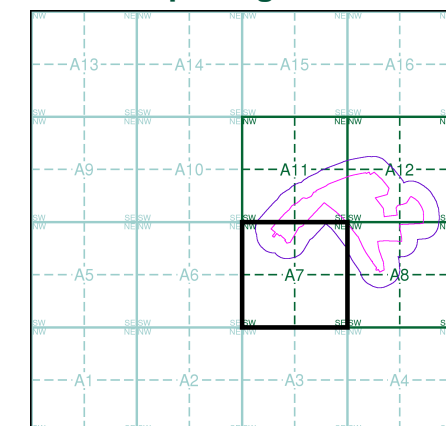
**Source map scale - 1:2,500**

The historical maps shown were reproduced from maps predominantly held at the scale adopted for England, Wales and Scotland in the 1840's. In 1854 the 1:2,500 scale was adopted for mapping urban areas and by 1896 it covered the whole of what were considered to be the cultivated parts of Great Britain. The published date given below is often some years later than the surveyed date. Before 1938, all OS maps were based on the Cassini Projection, with independent surveys of a single county or group of counties, giving rise to significant inaccuracies in outlying areas.

### Map Name(s) and Date(s)

067_02
1899
1:2,500
067_06
1899
1:2,500

### Historical Map - Segment A7



### Order Details

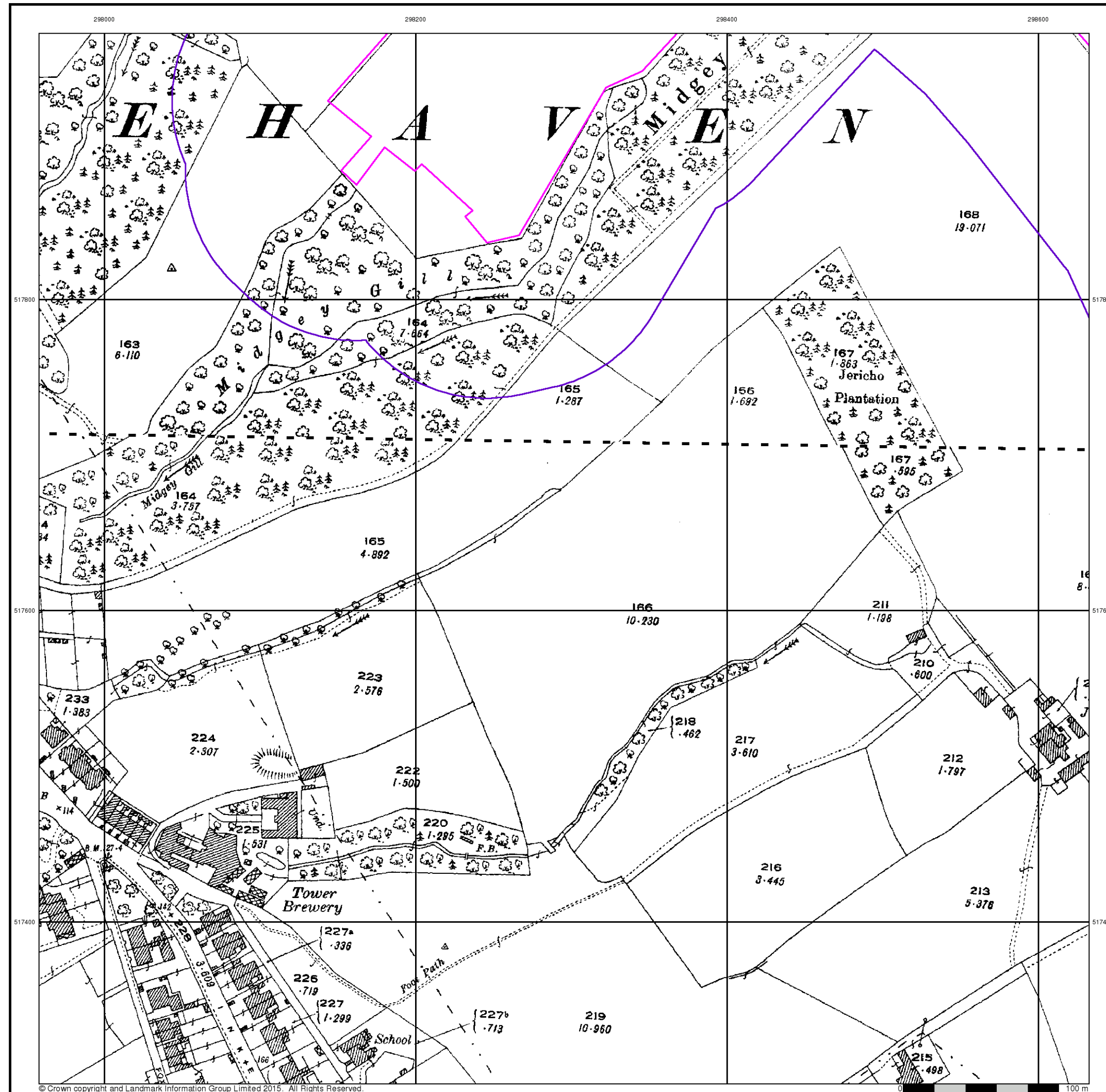
Order Number: 111372903\_1\_1  
Customer Ref: A090070-267  
National Grid Reference: 298370, 517970  
Slice: A  
Site Area (Ha): 22.69  
Search Buffer (m): 100

### Site Details

Harras Moor, Whitehaven, CA28 6

**Landmark**  
INFORMATION GROUP

Tel: 0844 844 9952  
Fax: 0844 844 9951  
Web: www.envirocheck.co.uk



Cumberland

Published 1925

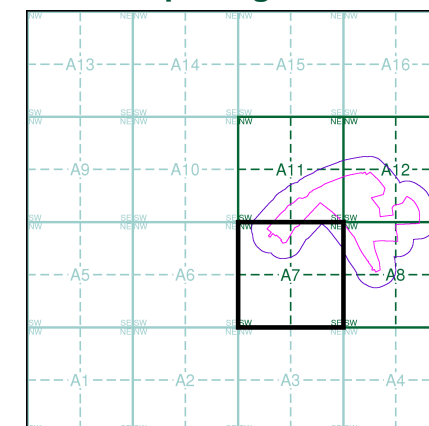
Source map scale - 1:2,500

The historical maps shown were reproduced from maps predominantly held at the scale adopted for England, Wales and Scotland in the 1840's. In 1854 the 1:2,500 scale was adopted for mapping urban areas and by 1896 it covered the whole of what were considered to be the cultivated parts of Great Britain. The published date given below is often some years later than the surveyed date. Before 1938, all OS maps were based on the Cassini Projection, with independent surveys of a single county or group of counties, giving rise to significant inaccuracies in outlying areas.

### Map Name(s) and Date(s)

067_02
1925
1:2,500
067_06
1925
1:2,500

### Historical Map - Segment A7



### Order Details

Order Number: 111372903\_1\_1  
Customer Ref: A090070-267  
National Grid Reference: 298370, 517970  
Slice: A  
Site Area (Ha): 22.69  
Search Buffer (m): 100

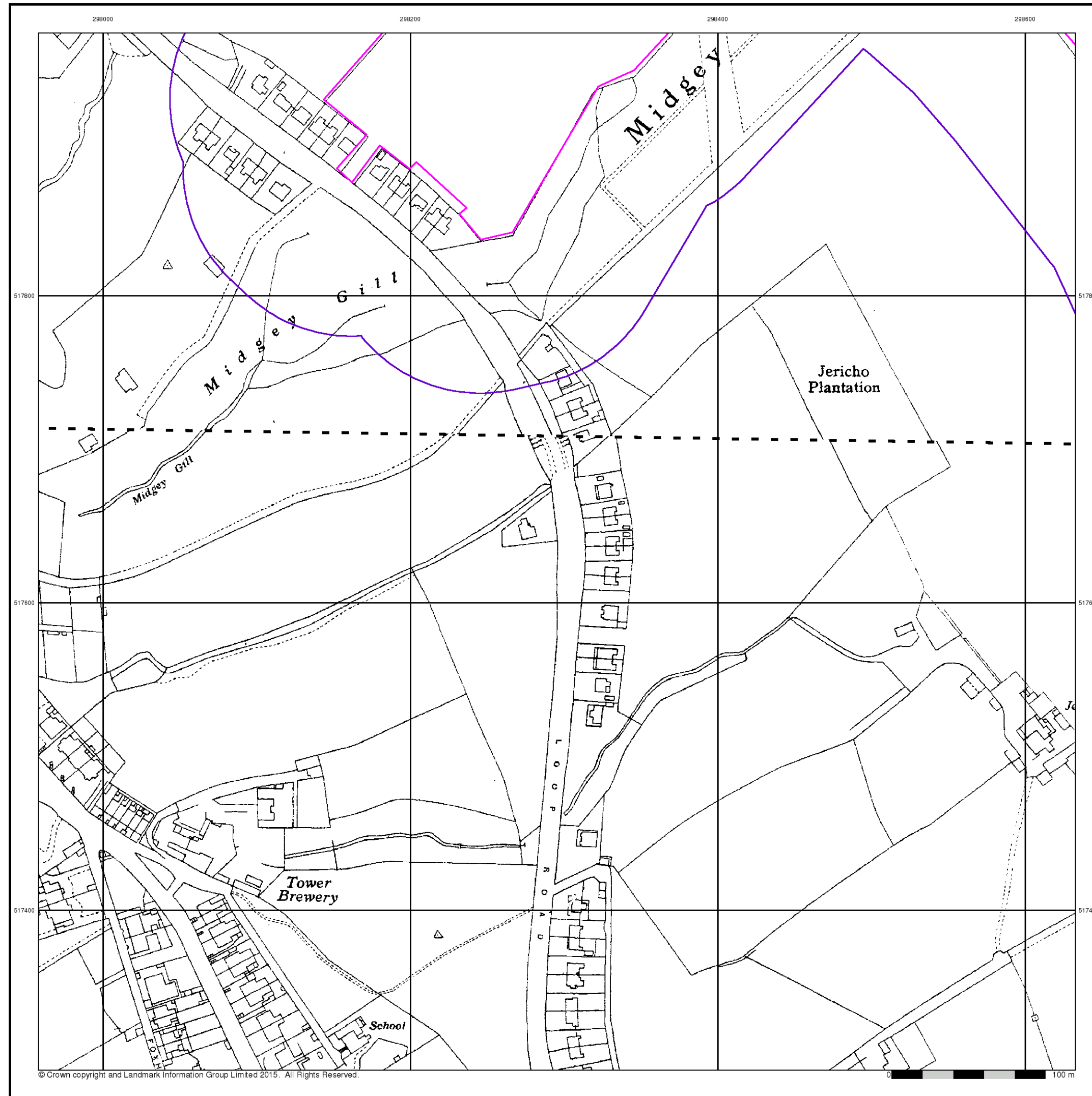
### Site Details

Harras Moor, Whitehaven, CA28 6

**Landmark**  
INFORMATION GROUP

Tel: 0844 844 9952  
Fax: 0844 844 9951  
Web: www.envirocheck.co.uk





**Cumberland**

**Published 1938**

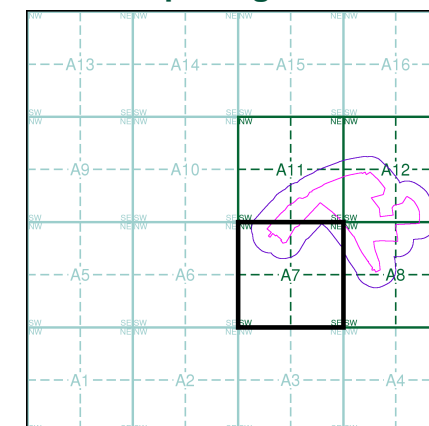
**Source map scale - 1:2,500**

The historical maps shown were reproduced from maps predominantly held at the scale adopted for England, Wales and Scotland in the 1840's. In 1854 the 1:2,500 scale was adopted for mapping urban areas and by 1896 it covered the whole of what were considered to be the cultivated parts of Great Britain. The published date given below is often some years later than the surveyed date. Before 1938, all OS maps were based on the Cassini Projection, with independent surveys of a single county or group of counties, giving rise to significant inaccuracies in outlying areas.

### Map Name(s) and Date(s)

067_02
1938
1:2,500
067_06
1938
1:2,500

### Historical Map - Segment A7



### Order Details

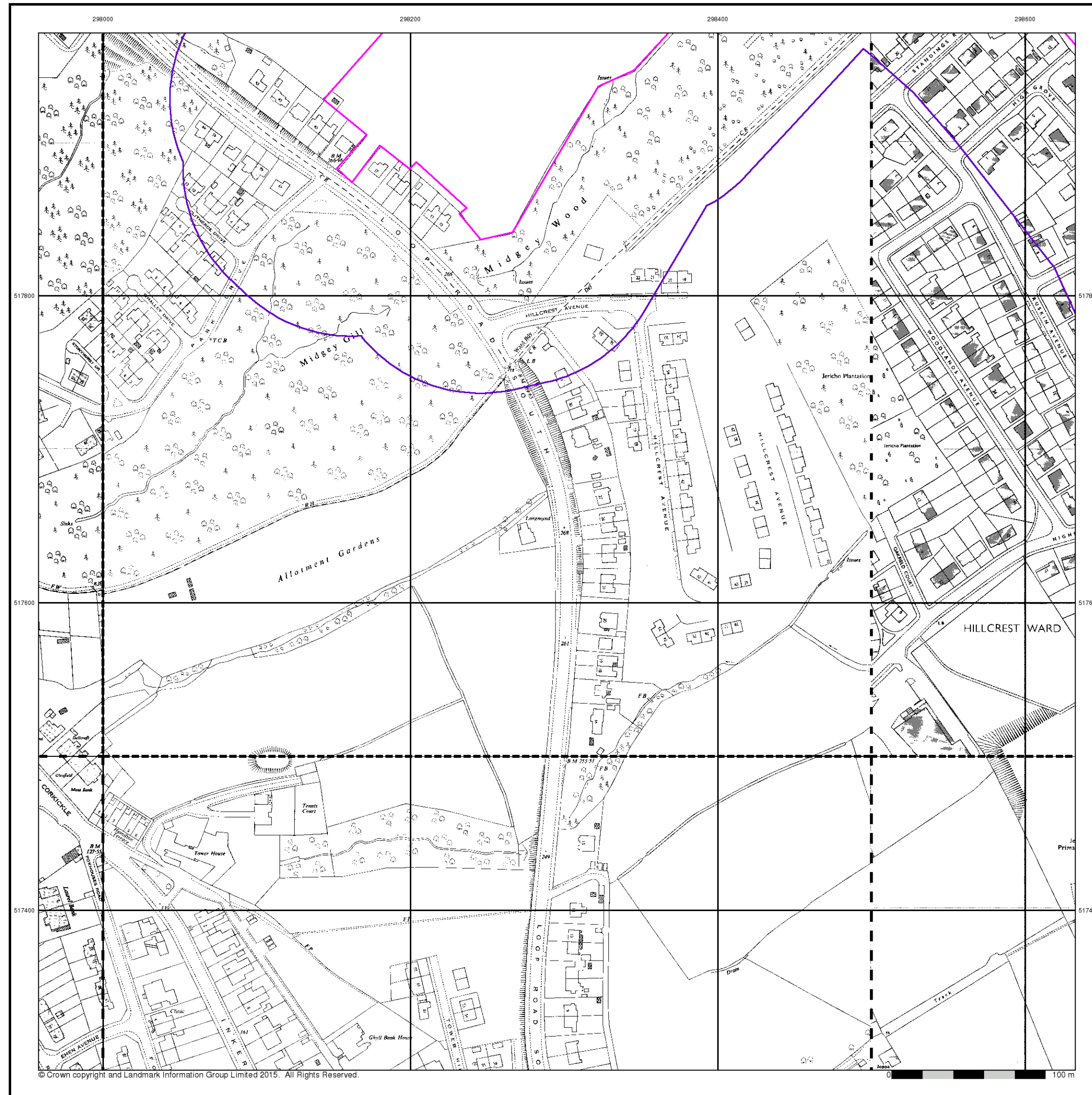
Order Number: 111372903\_1\_1  
Customer Ref: A090070-267  
National Grid Reference: 298370, 517970  
Slice: A  
Site Area (Ha): 22.69  
Search Buffer (m): 100

### Site Details

Harras Moor, Whitehaven, CA28 6

**Landmark**  
INFORMATION GROUP

Tel: 0844 844 9952  
Fax: 0844 844 9951  
Web: www.envirocheck.co.uk



## Ordnance Survey Plan

Published 1961 - 1981

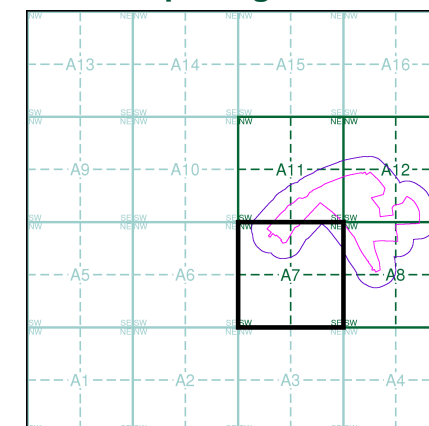
Source map scale - 1:1,250

The historical maps shown were reproduced from maps predominantly held at the scale adopted for England, Wales and Scotland in the 1840's. In 1854 the 1:2,500 scale was adopted for mapping urban areas and by 1896 it covered the whole of what were considered to be the cultivated parts of Great Britain. The published date given below is often some years later than the surveyed date. Before 1938, all OS maps were based on the Cassini Projection, with independent surveys of a single county or group of counties, giving rise to significant inaccuracies in outlying areas.

### Map Name(s) and Date(s)

NX9717NE 1962 1:1,250	NX9817NW 1961 1:1,250	NX9817NE 1981 1:1,250
NX9717SE 1962 1:1,250	NX9817SW 1961 1:1,250	NX9817SE 1973 1:1,250

### Historical Map - Segment A7



### Order Details

Order Number: 111372903\_1\_1  
Customer Ref: A090070-267  
National Grid Reference: 298370, 517970  
Slice: A  
Site Area (Ha): 22.69  
Search Buffer (m): 100

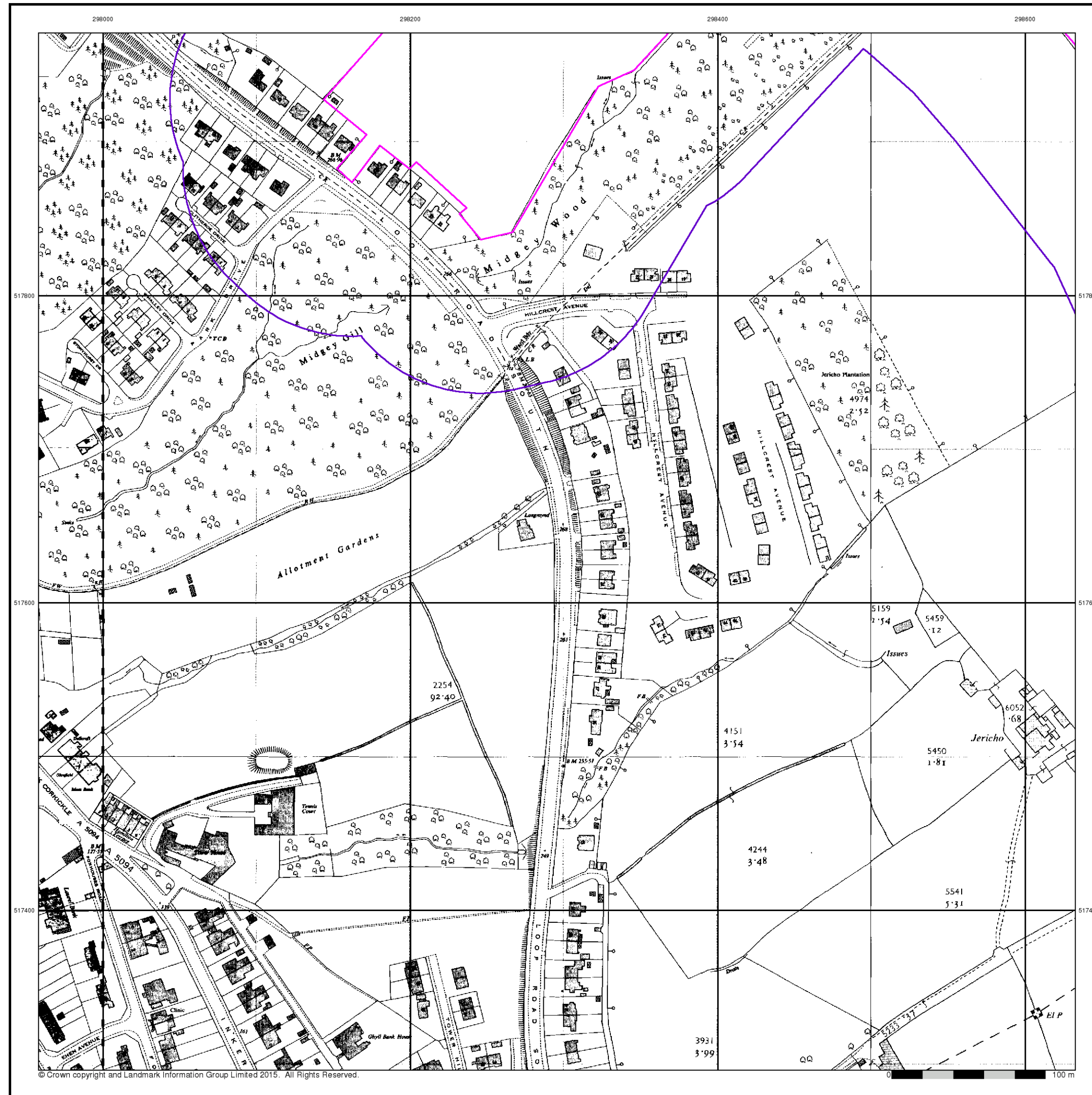
### Site Details

Harras Moor, Whitehaven, CA28 6

**Landmark**  
INFORMATION GROUP

Tel: 0844 844 9952  
Fax: 0844 844 9951  
Web: [www.envirocheck.co.uk](http://www.envirocheck.co.uk)





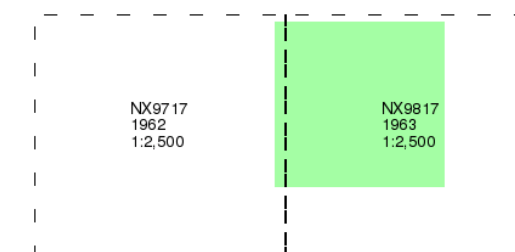
## Ordnance Survey Plan

Published 1962 - 1963

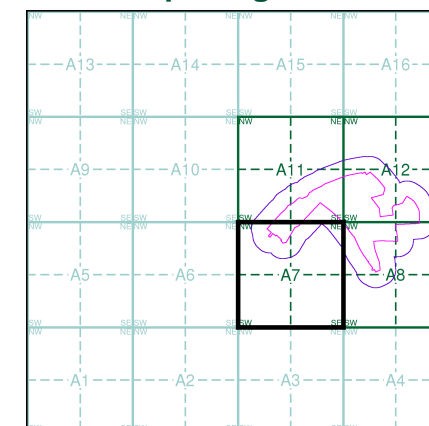
Source map scale - 1:2,500

The historical maps shown were reproduced from maps predominantly held at the scale adopted for England, Wales and Scotland in the 1840's. In 1854 the 1:2,500 scale was adopted for mapping urban areas and by 1896 it covered the whole of what were considered to be the cultivated parts of Great Britain. The published date given below is often some years later than the surveyed date. Before 1938, all OS maps were based on the Cassini Projection, with independent surveys of a single county or group of counties, giving rise to significant inaccuracies in outlying areas.

### Map Name(s) and Date(s)



### Historical Map - Segment A7



### Order Details

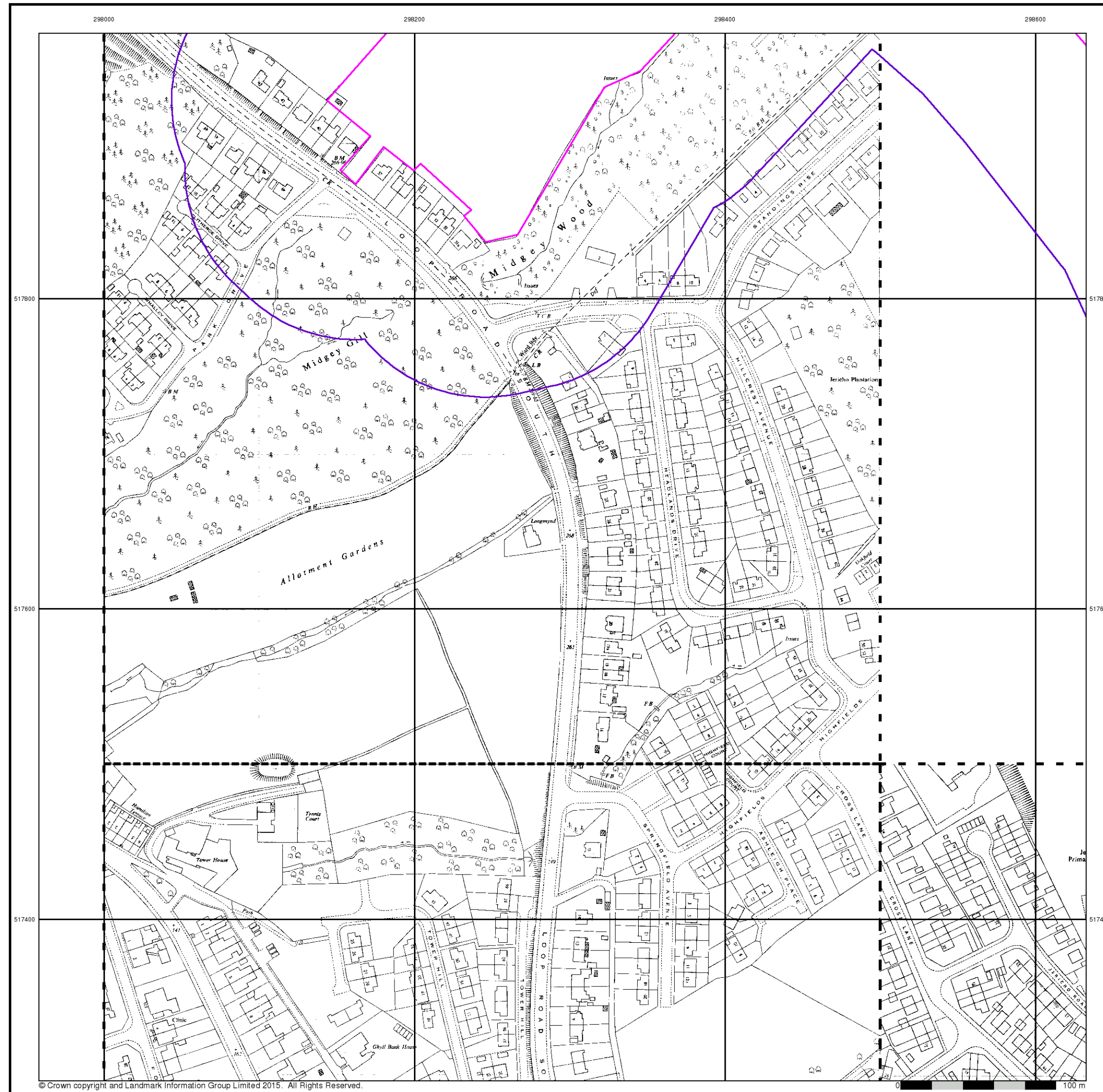
Order Number: 111372903\_1\_1  
Customer Ref: A090070-267  
National Grid Reference: 298370, 517970  
Slice: A  
Site Area (Ha): 22.69  
Search Buffer (m): 100

### Site Details

Harras Moor, Whitehaven, CA28 6

**Landmark**  
INFORMATION GROUP

Tel: 0844 844 9952  
Fax: 0844 844 9951  
Web: [www.envirocheck.co.uk](http://www.envirocheck.co.uk)



© Crown copyright and Landmark Information Group Limited 2015. All Rights Reserved.



## Ordnance Survey Plan

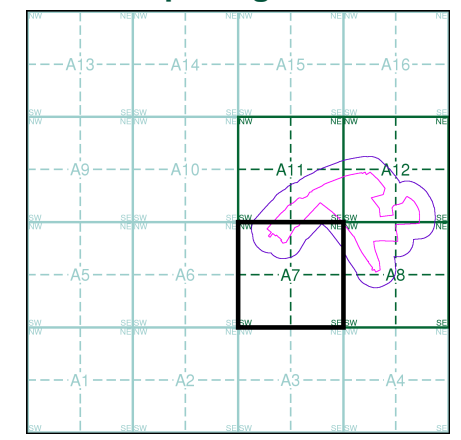
**Published 1966 - 1983**  
**Source map scale - 1:1,250**

The historical maps shown were reproduced from maps predominantly held at the scale adopted for England, Wales and Scotland in the 1840's. In 1854 the 1:2,500 scale was adopted for mapping urban areas and by 1896 it covered the whole of what were considered to be the cultivated parts of Great Britain. The published date given below is often some years later than the surveyed date. Before 1938, all OS maps were based on the Cassini Projection, with independent surveys of a single county or group of counties, giving rise to significant inaccuracies in outlying areas.

### Map Name(s) and Date(s)

NX9817NW 1966 1:1,250	
NX9817SW 1966 1:1,250	NX9817SE 1983 1:1,250

### Historical Map - Segment A7



### Order Details

Order Number: 111372903\_1\_1  
Customer Ref: A090070-267  
National Grid Reference: 298370, 517970  
Slice: A  
Site Area (Ha): 22.69  
Search Buffer (m): 100

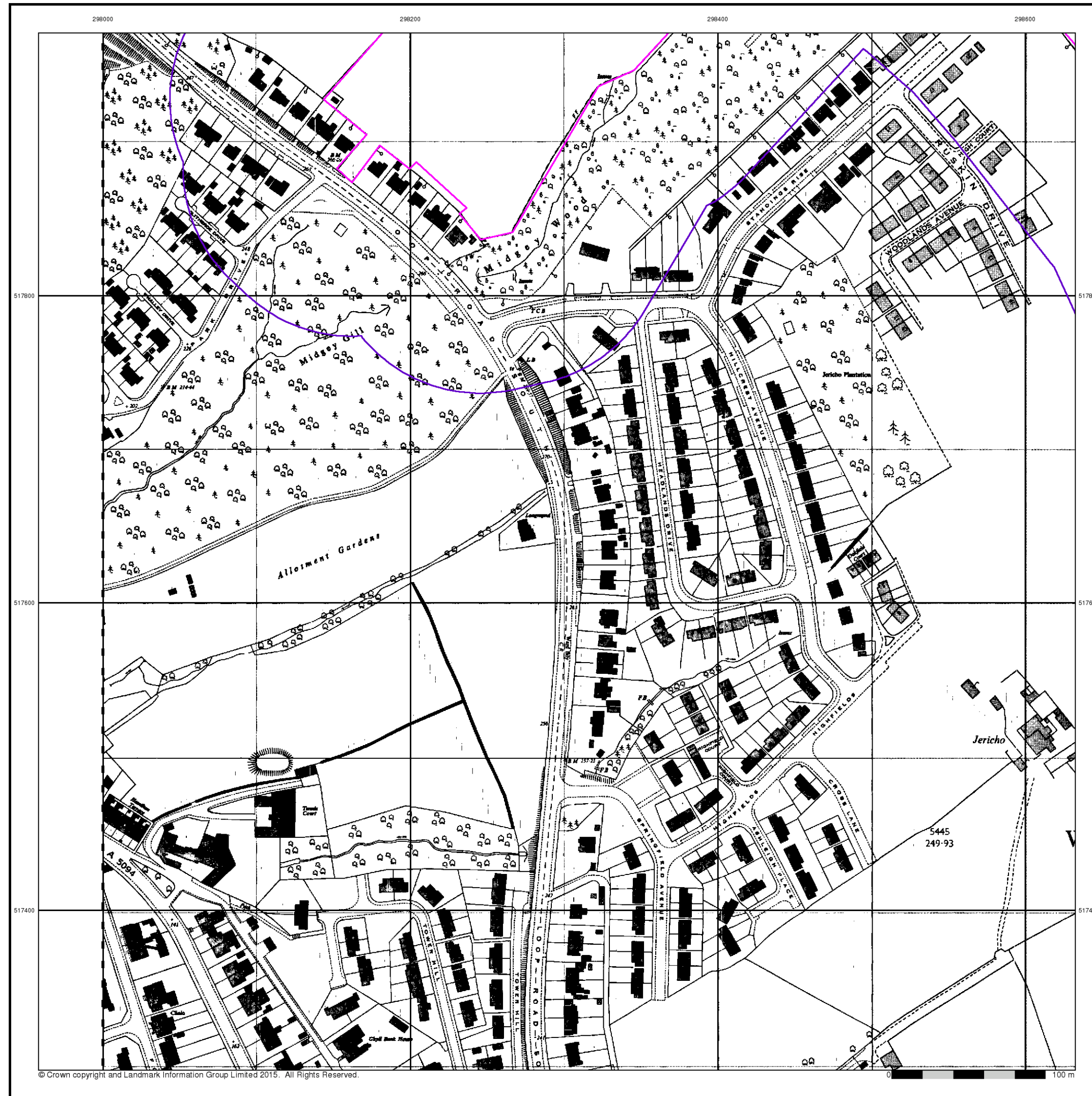
### Site Details

Harras Moor, Whitehaven, CA28 6



Tel: 0844 844 9952  
Fax: 0844 844 9951  
Web: [www.envirocheck.co.uk](http://www.envirocheck.co.uk)





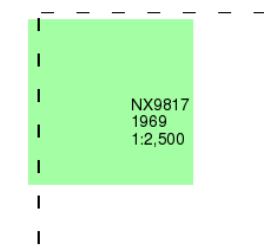
## Ordnance Survey Plan

Published 1969

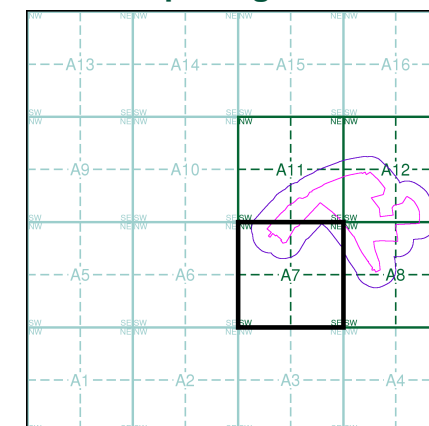
Source map scale - 1:2,500

The historical maps shown were reproduced from maps predominantly held at the scale adopted for England, Wales and Scotland in the 1840's. In 1854 the 1:2,500 scale was adopted for mapping urban areas and by 1896 it covered the whole of what were considered to be the cultivated parts of Great Britain. The published date given below is often some years later than the surveyed date. Before 1938, all OS maps were based on the Cassini Projection, with independent surveys of a single county or group of counties, giving rise to significant inaccuracies in outlying areas.

### Map Name(s) and Date(s)



### Historical Map - Segment A7



### Order Details

Order Number: 111372903\_1\_1  
Customer Ref: A090070-267  
National Grid Reference: 298370, 517970  
Slice: A  
Site Area (Ha): 22.69  
Search Buffer (m): 100

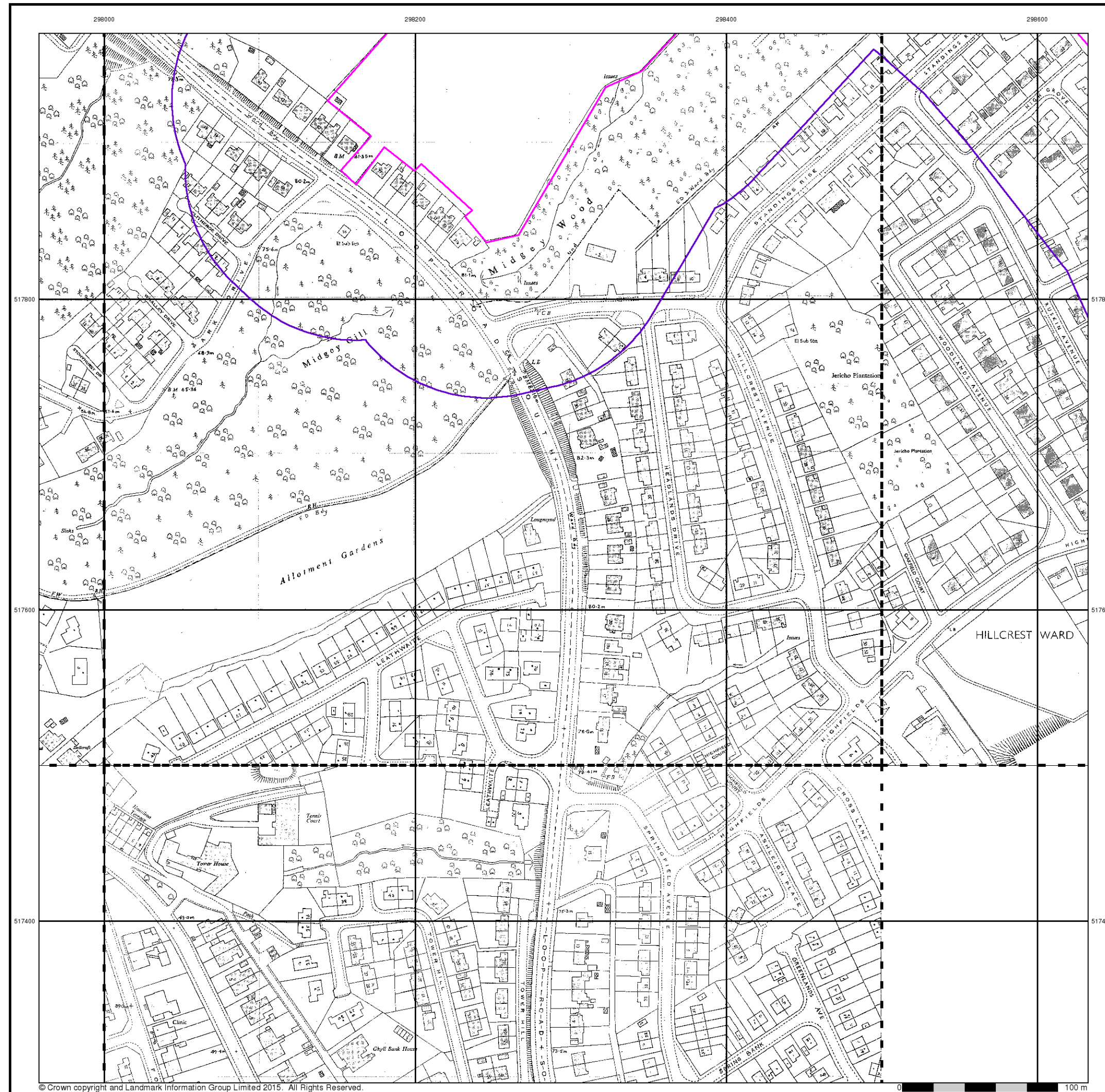
### Site Details

Harras Moor, Whitehaven, CA28 6

**Landmark**  
INFORMATION GROUP

Tel: 0844 844 9952  
Fax: 0844 844 9951  
Web: [www.envirocheck.co.uk](http://www.envirocheck.co.uk)





## Additional SIMs

Published 1978 - 1990

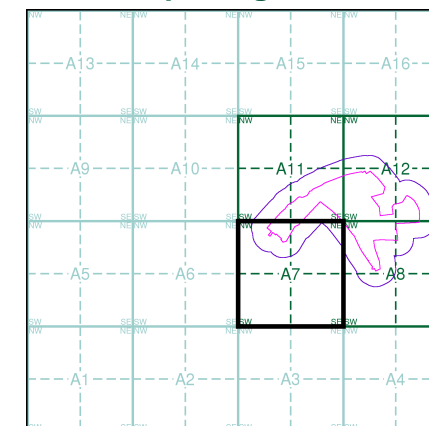
Source map scale - 1:1,250

The SIM cards (Ordnance Survey's 'Survey of Information on Microfilm') are further, minor editions of mapping which were produced and published in between the main editions as an area was updated. They date from 1947 to 1994, and contain detailed information on buildings, roads and land-use. These maps were produced at both 1:2,500 and 1:1,250 scales.

## Map Name(s) and Date(s)

NX9717NE 1990 1:1,250	NX9817NW 1982 1:1,250	NX9817NE 1989 1:1,250
	NX9817SW 1978 1:1,250	

## Historical Map - Segment A7



## Order Details

Order Number: 111372903\_1\_1  
Customer Ref: A090070-267  
National Grid Reference: 298370, 517970  
Slice: A  
Site Area (Ha): 22.69  
Search Buffer (m): 100

## Site Details

Harras Moor, Whitehaven, CA28 6

**Landmark**  
INFORMATION GROUP

Tel: 0844 844 9952  
Fax: 0844 844 9951  
Web: [www.envirocheck.co.uk](http://www.envirocheck.co.uk)





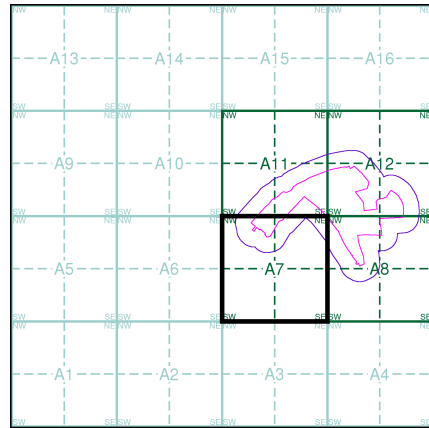
**Ordnance Survey Plan**  
**Published 1984**  
**Source map scale - 1:1,250**

The historical maps shown were reproduced from maps predominantly held at the scale adopted for England, Wales and Scotland in the 1840's. In 1854 the 1:2,500 scale was adopted for mapping urban areas and by 1896 it covered the whole of what were considered to be the cultivated parts of Great Britain. The published date given below is often some years later than the surveyed date. Before 1938, all OS maps were based on the Cassini Projection, with independent surveys of a single county or group of counties, giving rise to significant inaccuracies in outlying areas.

**Map Name(s) and Date(s)**

NX9817NW
1984
1:1,250
NX9817SW
1984
1:1,250

**Historical Map - Segment A7**



**Order Details**  
Order Number: 111372903\_1\_1  
Customer Ref: A090070-267  
National Grid Reference: 298370, 517970  
Slice: A  
Site Area (Ha): 22.69  
Search Buffer (m): 100

**Site Details**  
Harras Moor, Whitehaven, CA28 6



Tel: 0844 844 9952  
Fax: 0844 844 9951  
Web: [www.envirocheck.co.uk](http://www.envirocheck.co.uk)



© Crown copyright and Landmark Information Group Limited 2015. All Rights Reserved.



## Additional SIMs

### Published 1993

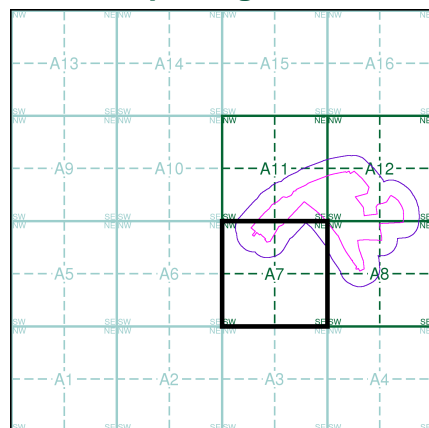
### Source map scale - 1:1,250

The SIM cards (Ordnance Survey's 'Survey of Information on Microfilm') are further, minor editions of mapping which were produced and published in between the main editions as an area was updated. They date from 1947 to 1994, and contain detailed information on buildings, roads and land-use. These maps were produced at both 1:2,500 and 1:1,250 scales.

### Map Name(s) and Date(s)

NX9817NE
1993
1:1,250
NX9817SW
1993
1:1,250

### Historical Map - Segment A7



### Order Details

Order Number: 111372903\_1\_1  
Customer Ref: A090070-267  
National Grid Reference: 298370, 517970  
Slice: A  
Site Area (Ha): 22.69  
Search Buffer (m): 100

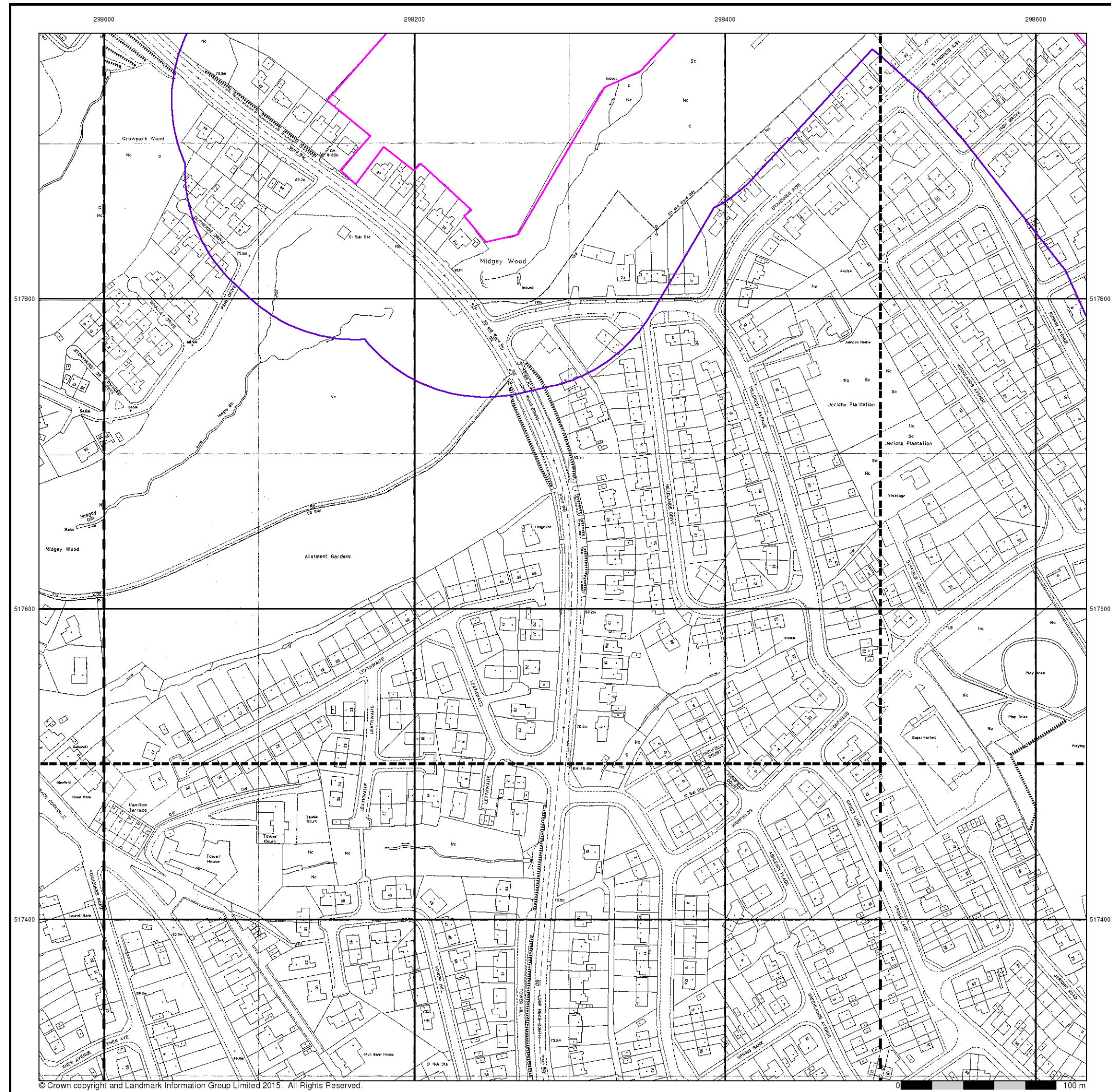
### Site Details

Harras Moor, Whitehaven, CA28 6



Tel: 0844 844 9952  
Fax: 0844 844 9951  
Web: www.envirocheck.co.uk





© Crown copyright and Landmark Information Group Limited 2015. All Rights Reserved.



## Large-Scale National Grid Data

### Published 1994

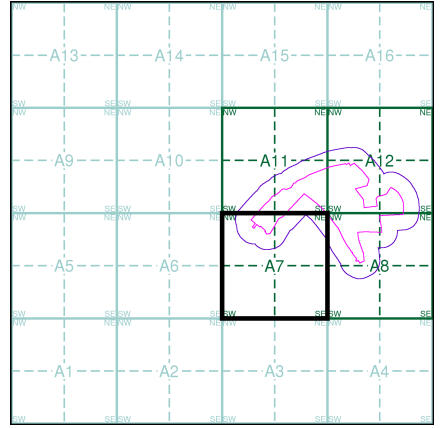
### Source map scale - 1:1,250

'Large Scale National Grid Data' superseded SIM cards (Ordnance Survey's 'Survey of Information on Microfilm') in 1992, and continued to be produced until 1999. These maps were the fore-runners of digital mapping and so provide detailed information on houses and roads, but tend to show less topographic features such as vegetation. These maps were produced at both 1:2,500 and 1:1,250 scales.

### Map Name(s) and Date(s)

NX9717NE 1994 1:1,250	NX9817NW 1994 1:1,250	NX9817NE 1994 1:1,250
NX9717SE 1994 1:1,250	NX9817SW 1994 1:1,250	NX9817SE 1994 1:1,250

### Historical Map - Segment A7



### Order Details

Order Number: 111372903\_1\_1  
Customer Ref: A090070-267  
National Grid Reference: 298370, 517970  
Slice: A  
Site Area (Ha): 22.69  
Search Buffer (m): 100

### Site Details

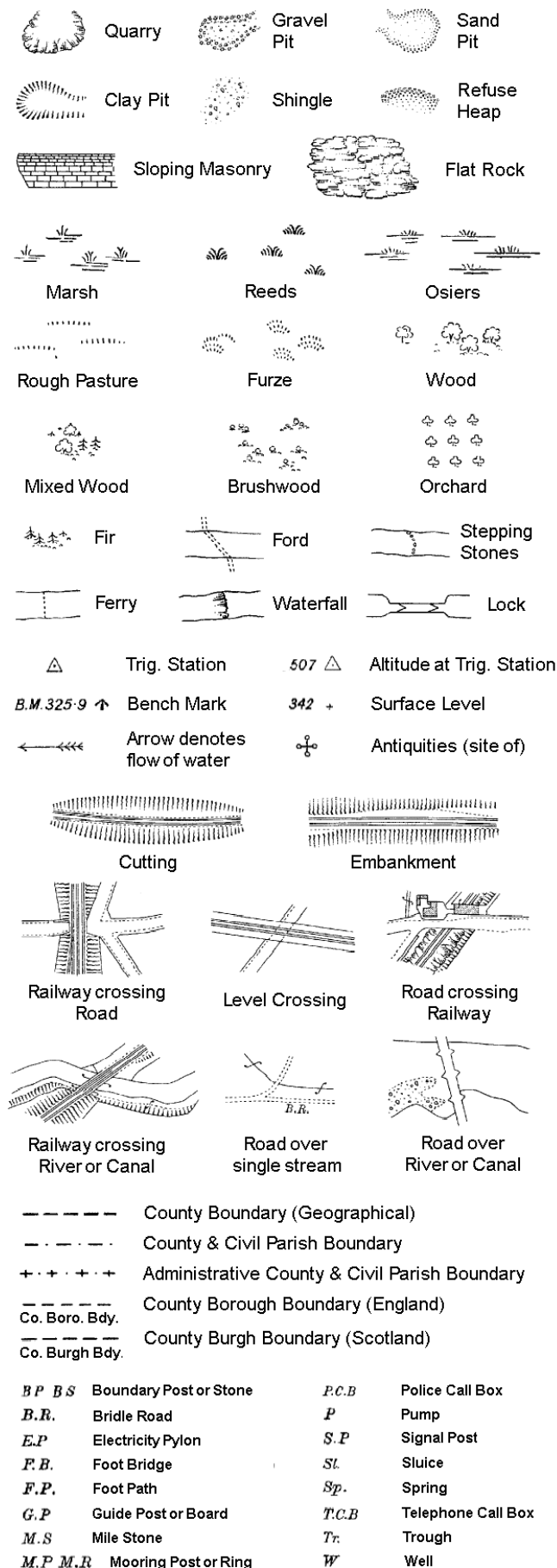
Harras Moor, Whitehaven, CA28 6



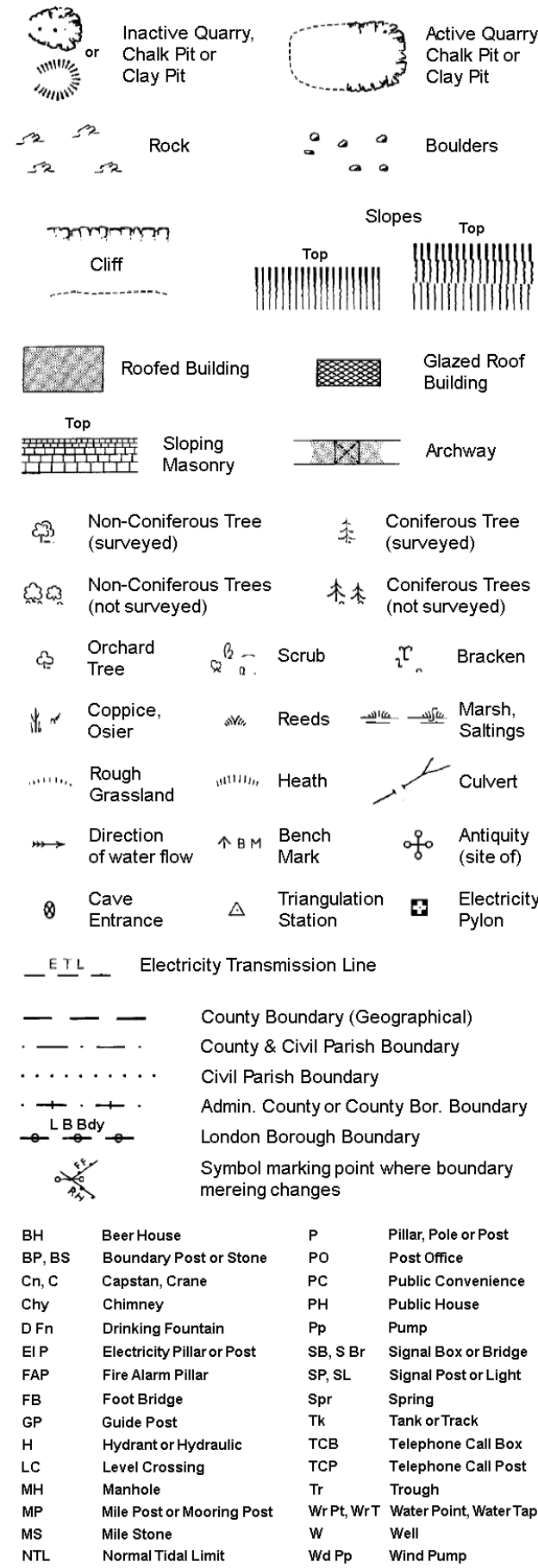
Tel: 0844 844 9952  
Fax: 0844 844 9951  
Web: www.envirocheck.co.uk

# Historical Mapping Legends

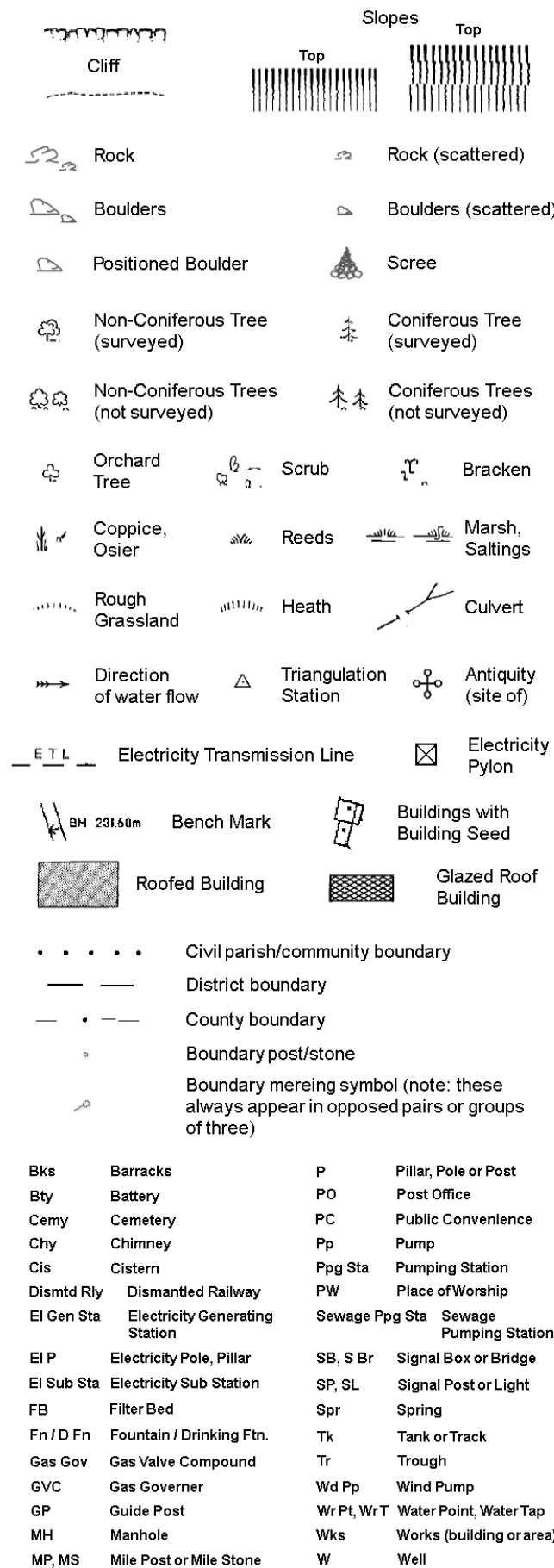
## Ordnance Survey County Series and Ordnance Survey Plan 1:2,500



## Ordnance Survey Plan, Additional SIMs and Supply of Unpublished Survey Information 1:2,500 and 1:1,250



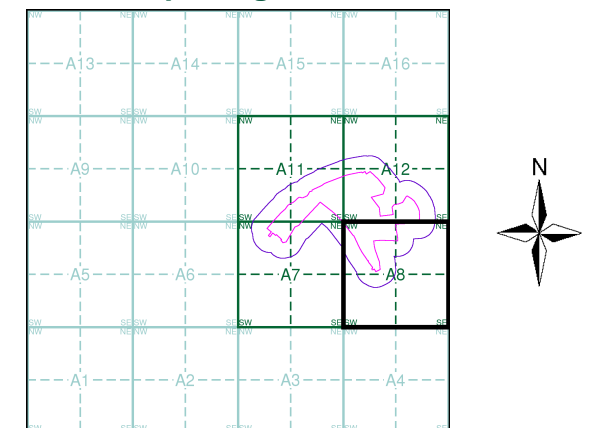
## Large-Scale National Grid Data 1:2,500 and 1:1,250



## Historical Mapping & Photography included:

Mapping Type	Scale	Date	Pg
Cumberland	1:2,500	1865 - 1880	2
Cumberland	1:2,500	1899	3
Cumberland	1:2,500	1925	4
Cumberland	1:2,500	1938	5
Ordnance Survey Plan	1:2,500	1963	6
Ordnance Survey Plan	1:2,500	1969	7
Ordnance Survey Plan	1:1,250	1973 - 1983	8
Ordnance Survey Plan	1:1,250	1983	9
Additional SIMs	1:1,250	1988 - 1989	10
Additional SIMs	1:1,250	1990 - 1993	11
Large-Scale National Grid Data	1:1,250	1994	12

## Historical Map - Segment A8



## Order Details

Order Number: 111372903\_1\_1  
Customer Ref: A090070-267  
National Grid Reference: 298370, 517970  
Slice: A  
Site Area (Ha): 22.69  
Search Buffer (m): 100

## Site Details

Harras Moor, Whitehaven, CA28 6

**Landmark**  
INFORMATION GROUP

Tel: 0844 844 9952  
Fax: 0844 844 9951  
Web: www.envirocheck.co.uk





## Cumberland

Published 1865 - 1880

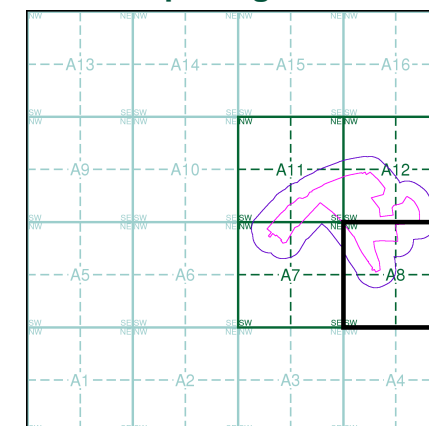
Source map scale - 1:2,500

The historical maps shown were reproduced from maps predominantly held at the scale adopted for England, Wales and Scotland in the 1840's. In 1854 the 1:2,500 scale was adopted for mapping urban areas and by 1896 it covered the whole of what were considered to be the cultivated parts of Great Britain. The published date given below is often some years later than the surveyed date. Before 1938, all OS maps were based on the Cassini Projection, with independent surveys of a single county or group of counties, giving rise to significant inaccuracies in outlying areas.

### Map Name(s) and Date(s)

067_02 1874 1:2,500	067_03 1865 1:2,500
067_06 1879 1:2,500	067_07 1880 1:2,500

### Historical Map - Segment A8



### Order Details

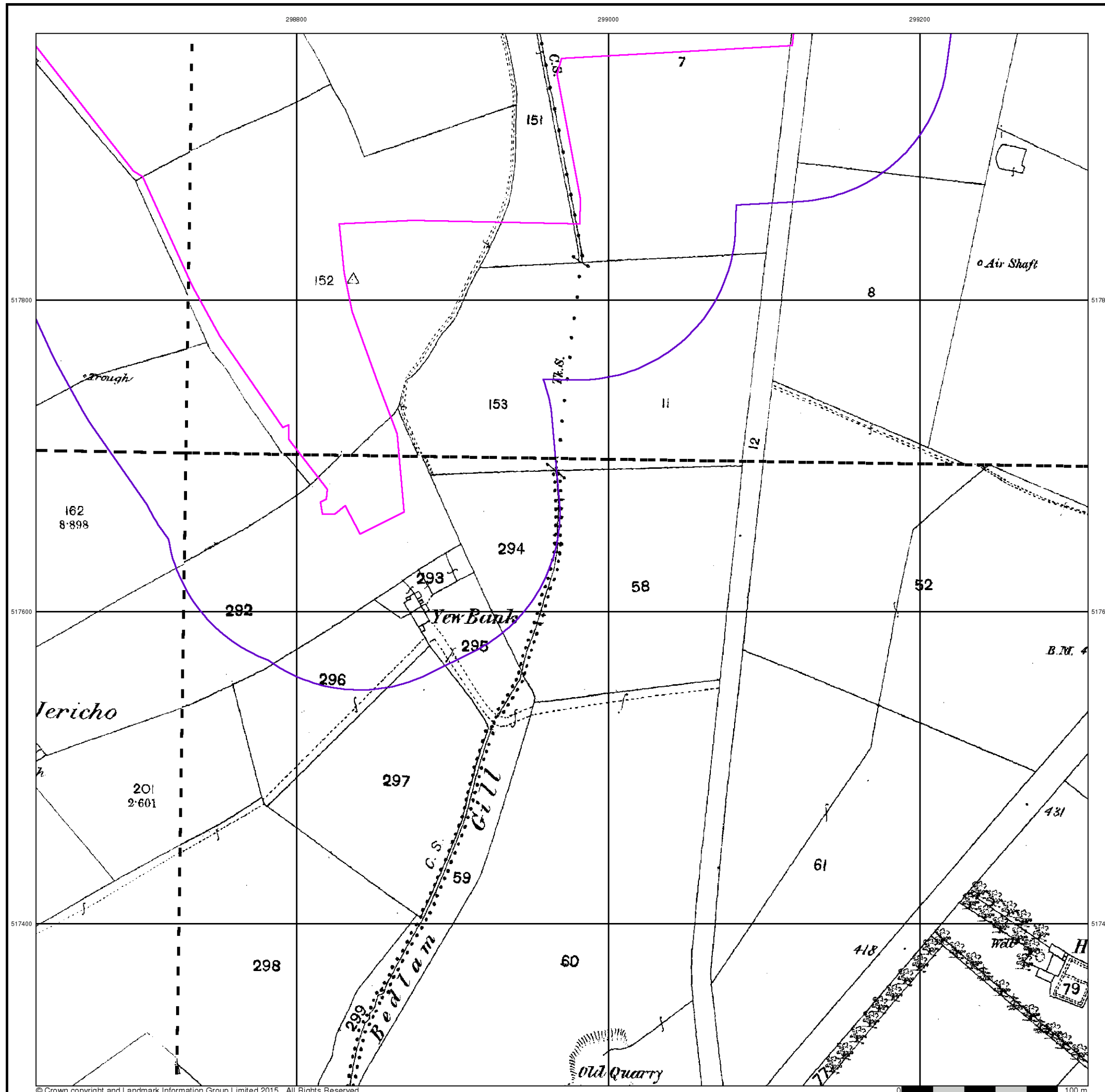
Order Number: 111372903\_1\_1  
Customer Ref: A090070-267  
National Grid Reference: 298370, 517970  
Slice: A  
Site Area (Ha): 22.69  
Search Buffer (m): 100

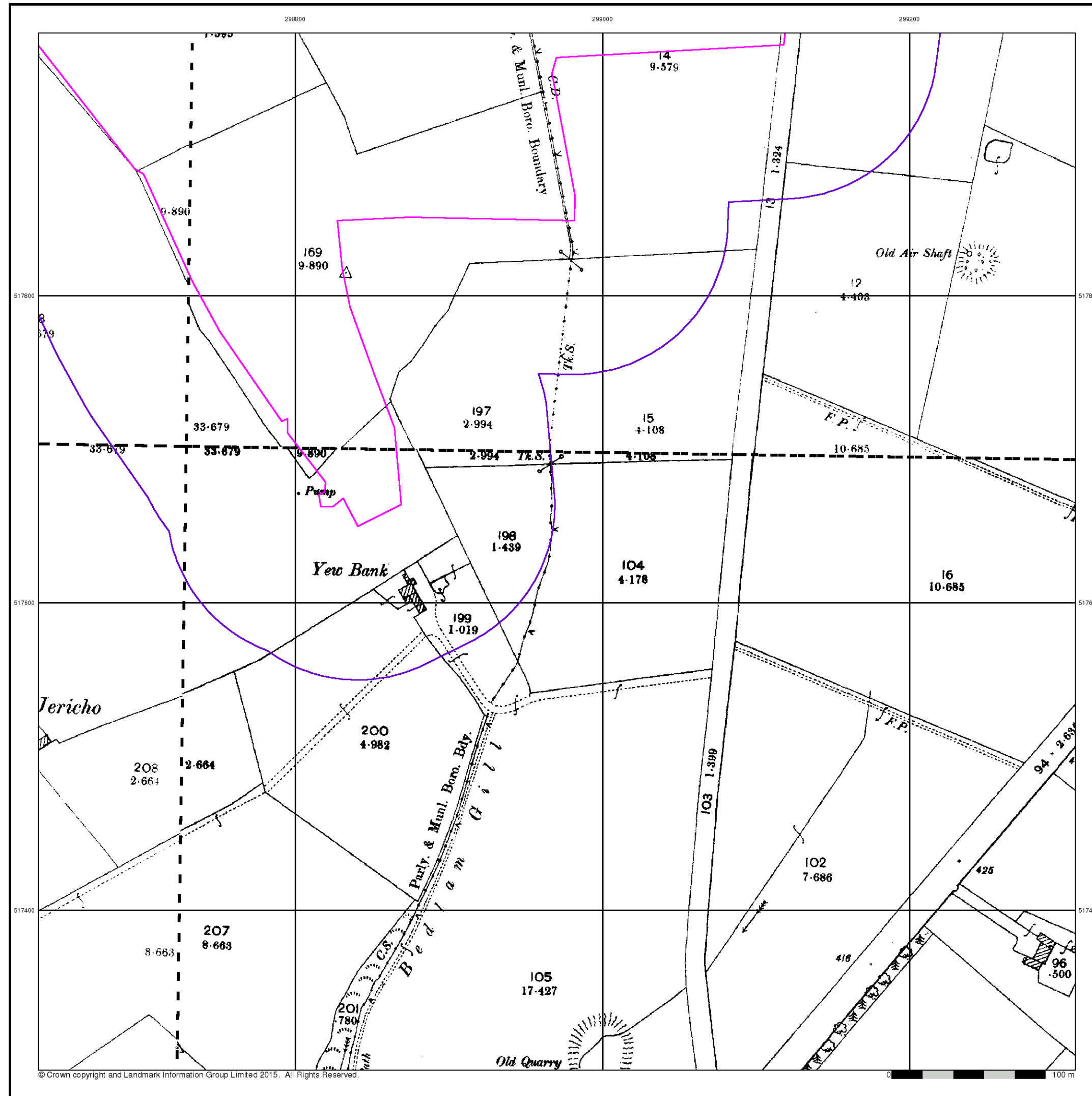
### Site Details

Harras Moor, Whitehaven, CA28 6

**Landmark**  
INFORMATION GROUP

Tel: 0844 844 9952  
Fax: 0844 844 9951  
Web: [www.envirocheck.co.uk](http://www.envirocheck.co.uk)





Cumberland

Published 1899

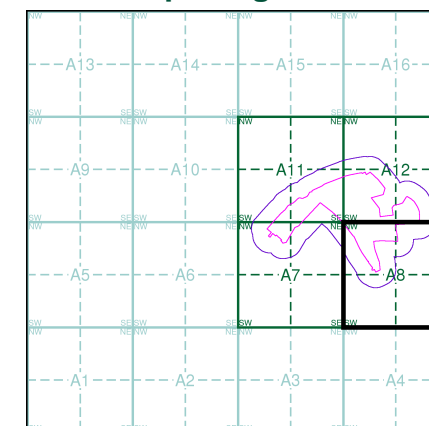
Source map scale - 1:2,500

The historical maps shown were reproduced from maps predominantly held at the scale adopted for England, Wales and Scotland in the 1840's. In 1854 the 1:2,500 scale was adopted for mapping urban areas and by 1896 it covered the whole of what were considered to be the cultivated parts of Great Britain. The published date given below is often some years later than the surveyed date. Before 1938, all OS maps were based on the Cassini Projection, with independent surveys of a single county or group of counties, giving rise to significant inaccuracies in outlying areas.

### Map Name(s) and Date(s)

067_02 1899 1:2,500	067_03 1899 1:2,500
067_06 1899 1:2,500	067_07 1899 1:2,500

### Historical Map - Segment A8



### Order Details

Order Number: 111372903\_1\_1  
Customer Ref: A090070-267  
National Grid Reference: 298370, 517970  
Slice: A  
Site Area (Ha): 22.69  
Search Buffer (m): 100

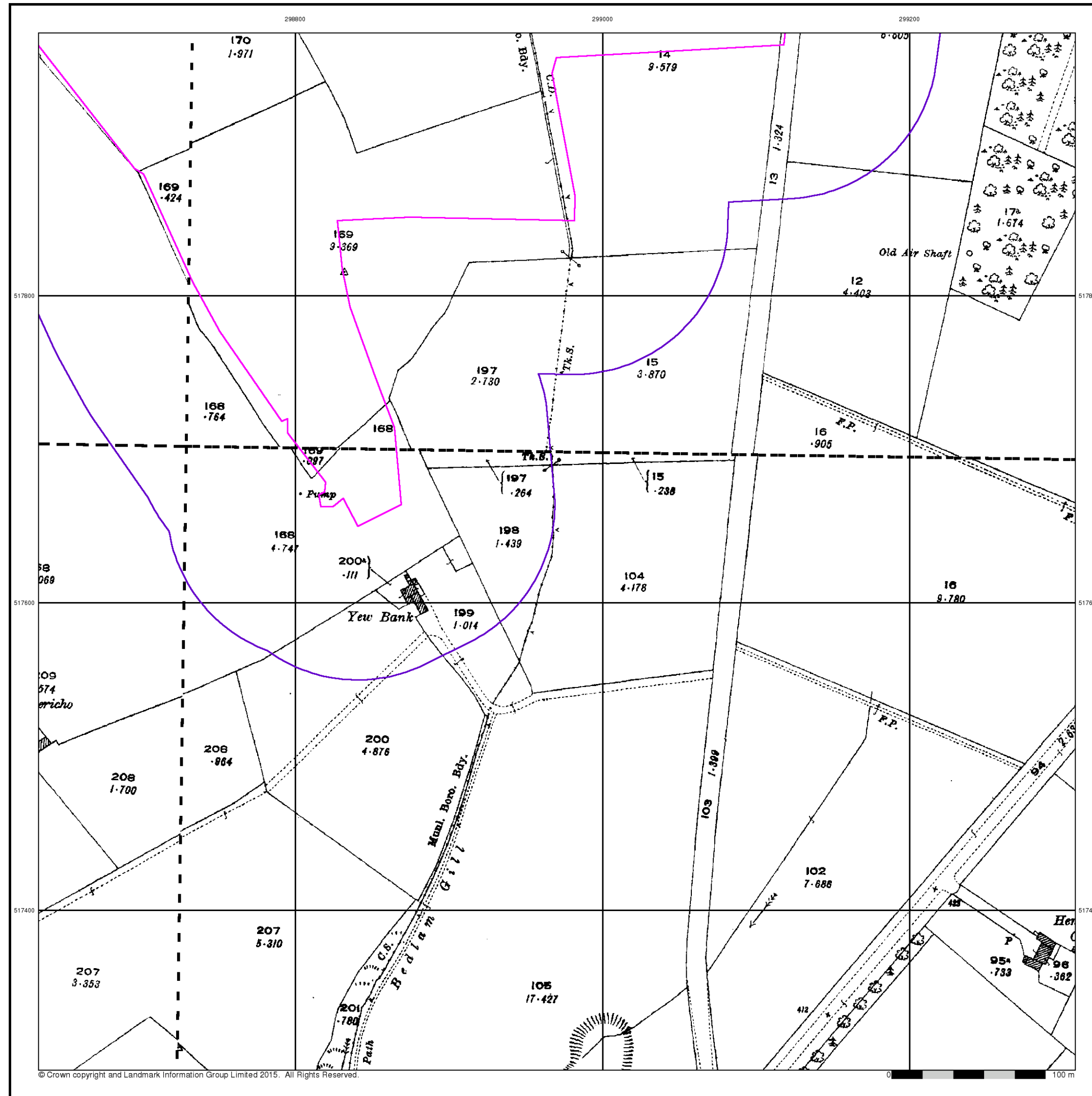
### Site Details

Harras Moor, Whitehaven, CA28 6

**Landmark**  
INFORMATION GROUP

Tel: 0844 844 9952  
Fax: 0844 844 9951  
Web: www.envirocheck.co.uk





Cumberland

Published 1925

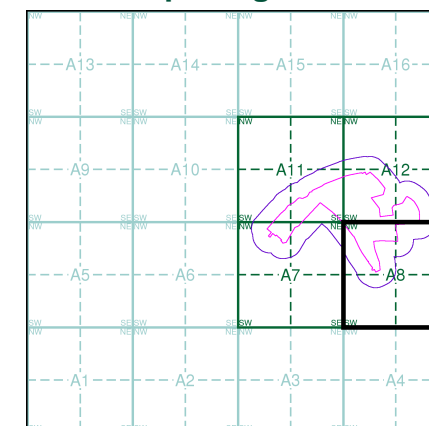
Source map scale - 1:2,500

The historical maps shown were reproduced from maps predominantly held at the scale adopted for England, Wales and Scotland in the 1840's. In 1854 the 1:2,500 scale was adopted for mapping urban areas and by 1896 it covered the whole of what were considered to be the cultivated parts of Great Britain. The published date given below is often some years later than the surveyed date. Before 1938, all OS maps were based on the Cassini Projection, with independent surveys of a single county or group of counties, giving rise to significant inaccuracies in outlying areas.

### Map Name(s) and Date(s)

067_02 1925 1:2,500	067_03 1925 1:2,500
067_06 1925 1:2,500	067_07 1925 1:2,500

### Historical Map - Segment A8



### Order Details

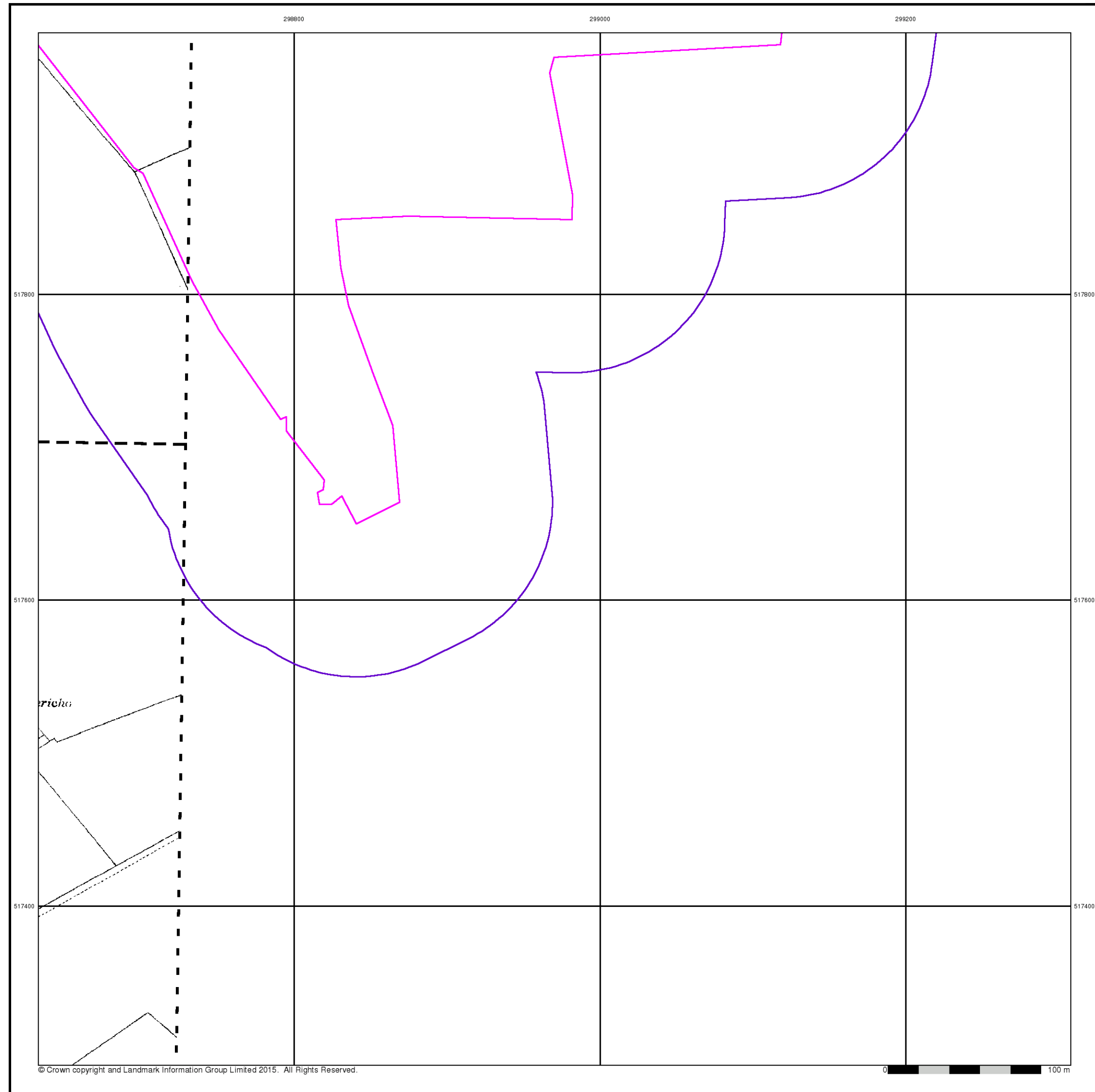
Order Number: 111372903\_1\_1  
Customer Ref: A090070-267  
National Grid Reference: 298370, 517970  
Slice: A  
Site Area (Ha): 22.69  
Search Buffer (m): 100

### Site Details

Harras Moor, Whitehaven, CA28 6

**Landmark**  
INFORMATION GROUP

Tel: 0844 844 9952  
Fax: 0844 844 9951  
Web: www.envirocheck.co.uk



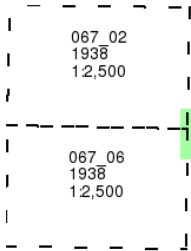
**Cumberland**

**Published 1938**

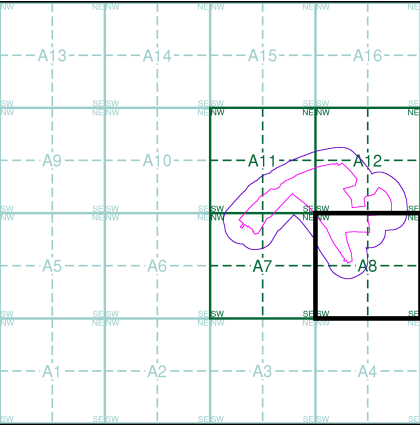
**Source map scale - 1:2,500**

The historical maps shown were reproduced from maps predominantly held at the scale adopted for England, Wales and Scotland in the 1840's. In 1854 the 1:2,500 scale was adopted for mapping urban areas and by 1896 it covered the whole of what were considered to be the cultivated parts of Great Britain. The published date given below is often some years later than the surveyed date. Before 1938, all OS maps were based on the Cassini Projection, with independent surveys of a single county or group of counties, giving rise to significant inaccuracies in outlying areas.

**Map Name(s) and Date(s)**



**Historical Map - Segment A8**



**Order Details**

Order Number: 111372903\_1\_1  
Customer Ref: A090070-267  
National Grid Reference: 298370, 517970  
Slice: A  
Site Area (Ha): 22.69  
Search Buffer (m): 100

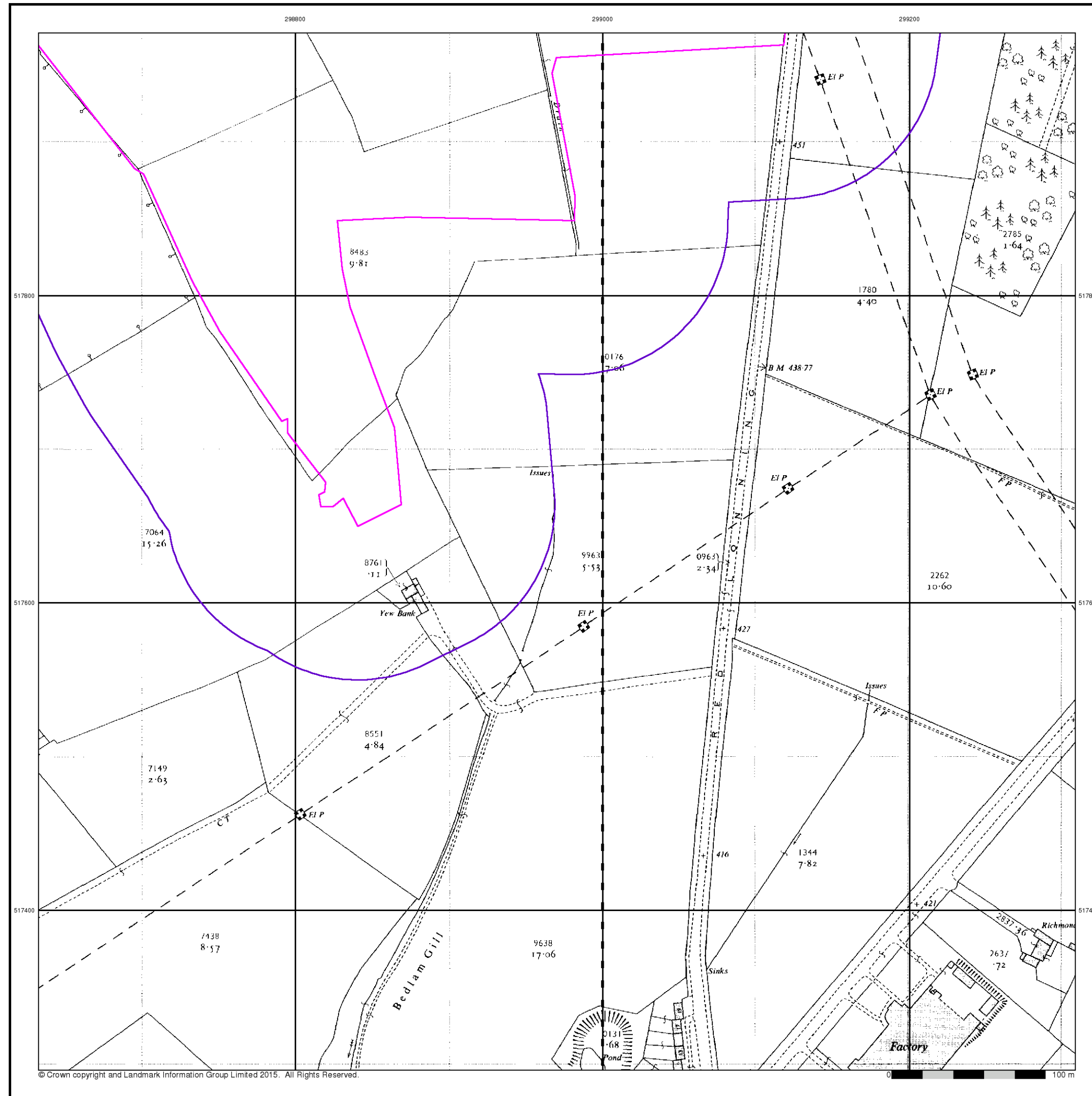
**Site Details**

Harras Moor, Whitehaven, CA28 6



Tel: 0844 844 9952  
Fax: 0844 844 9951  
Web: www.envirocheck.co.uk





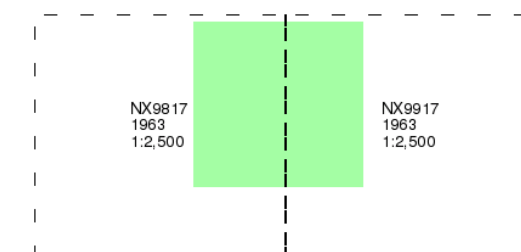
## Ordnance Survey Plan

Published 1963

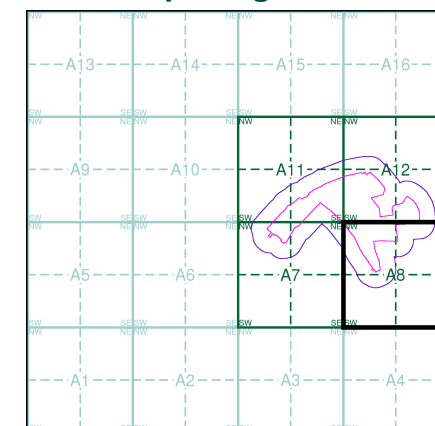
Source map scale - 1:2,500

The historical maps shown were reproduced from maps predominantly held at the scale adopted for England, Wales and Scotland in the 1840's. In 1854 the 1:2,500 scale was adopted for mapping urban areas and by 1896 it covered the whole of what were considered to be the cultivated parts of Great Britain. The published date given below is often some years later than the surveyed date. Before 1938, all OS maps were based on the Cassini Projection, with independent surveys of a single county or group of counties, giving rise to significant inaccuracies in outlying areas.

### Map Name(s) and Date(s)



### Historical Map - Segment A8



### Order Details

Order Number: 111372903\_1\_1  
Customer Ref: A090070-267  
National Grid Reference: 298370, 517970  
Slice: A  
Site Area (Ha): 22.69  
Search Buffer (m): 100

### Site Details

Harras Moor, Whitehaven, CA28 6

**Landmark**  
INFORMATION GROUP

Tel: 0844 844 9952  
Fax: 0844 844 9951  
Web: [www.envirocheck.co.uk](http://www.envirocheck.co.uk)



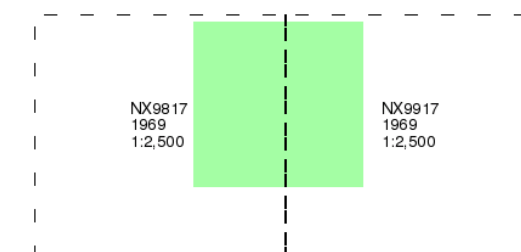
## Ordnance Survey Plan

Published 1969

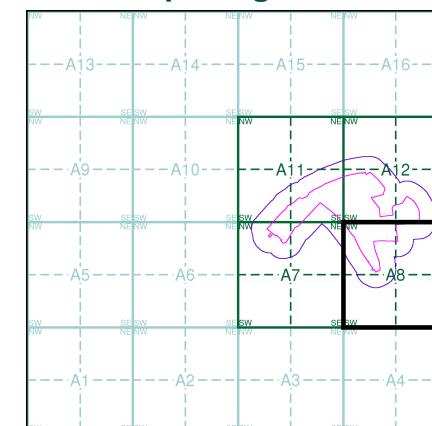
Source map scale - 1:2,500

The historical maps shown were reproduced from maps predominantly held at the scale adopted for England, Wales and Scotland in the 1840's. In 1854 the 1:2,500 scale was adopted for mapping urban areas and by 1896 it covered the whole of what were considered to be the cultivated parts of Great Britain. The published date given below is often some years later than the surveyed date. Before 1938, all OS maps were based on the Cassini Projection, with independent surveys of a single county or group of counties, giving rise to significant inaccuracies in outlying areas.

### Map Name(s) and Date(s)



### Historical Map - Segment A8



### Order Details

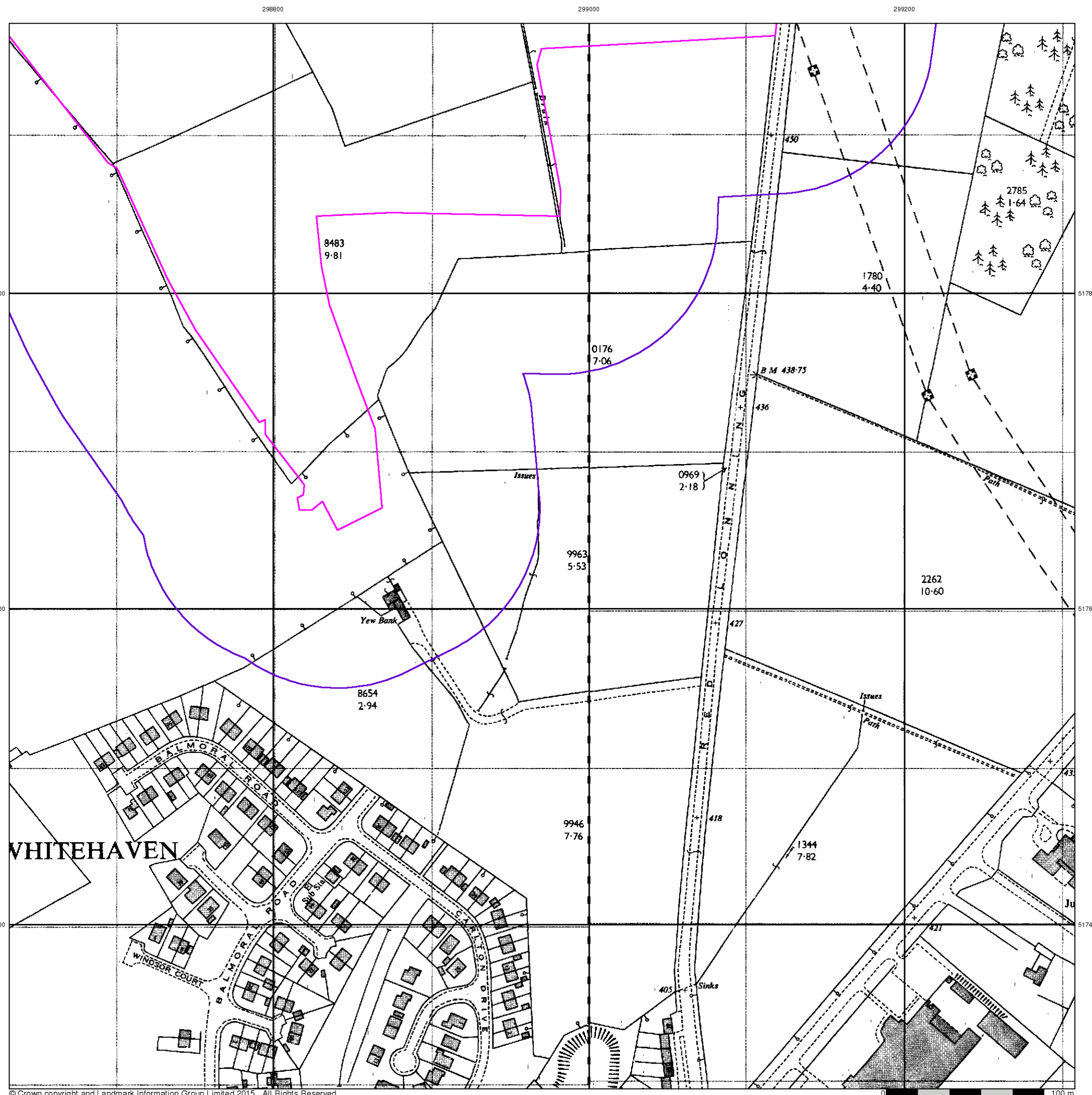
Order Number: 111372903\_1\_1  
Customer Ref: A090070-267  
National Grid Reference: 298370, 517970  
Slice: A  
Site Area (Ha): 22.69  
Search Buffer (m): 100

### Site Details

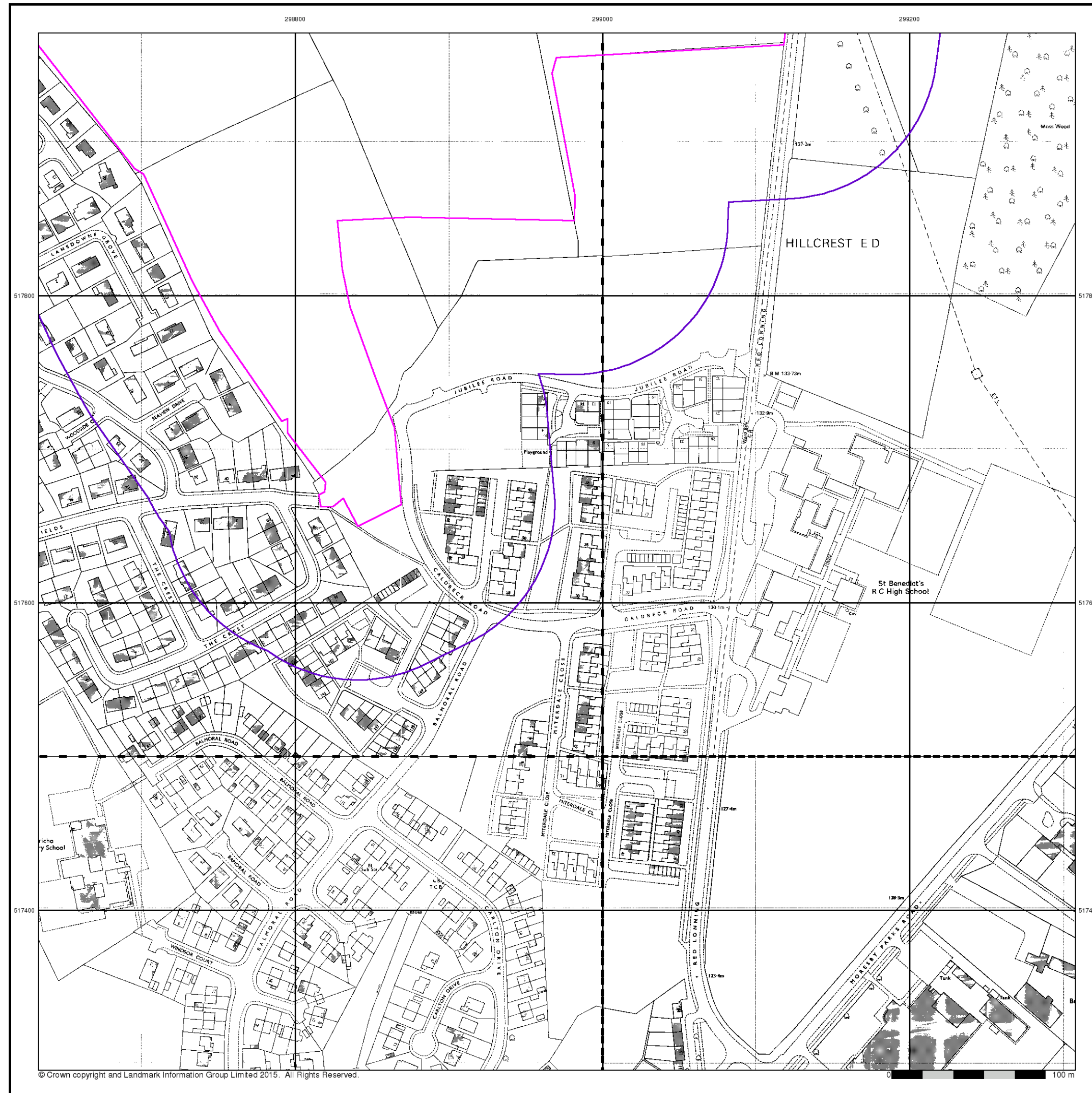
Harras Moor, Whitehaven, CA28 6

**Landmark**  
INFORMATION GROUP

Tel: 0844 844 9952  
Fax: 0844 844 9951  
Web: [www.envirocheck.co.uk](http://www.envirocheck.co.uk)







© Crown copyright and Landmark Information Group Limited 2015. All Rights Reserved.



## Ordnance Survey Plan

**Published 1973 - 1983**

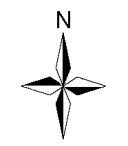
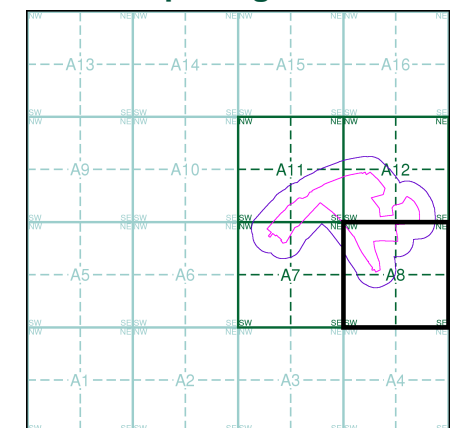
**Source map scale - 1:1,250**

The historical maps shown were reproduced from maps predominantly held at the scale adopted for England, Wales and Scotland in the 1840's. In 1854 the 1:2,500 scale was adopted for mapping urban areas and by 1896 it covered the whole of what were considered to be the cultivated parts of Great Britain. The published date given below is often some years later than the surveyed date. Before 1938, all OS maps were based on the Cassini Projection, with independent surveys of a single county or group of counties, giving rise to significant inaccuracies in outlying areas.

### Map Name(s) and Date(s)

NX9817NE 1981 1:1,250	NX9917NW 1983 1:1,250
NX9817SE 1973 1:1,250	NX9917SW 1973 1:1,250

### Historical Map - Segment A8



### Order Details

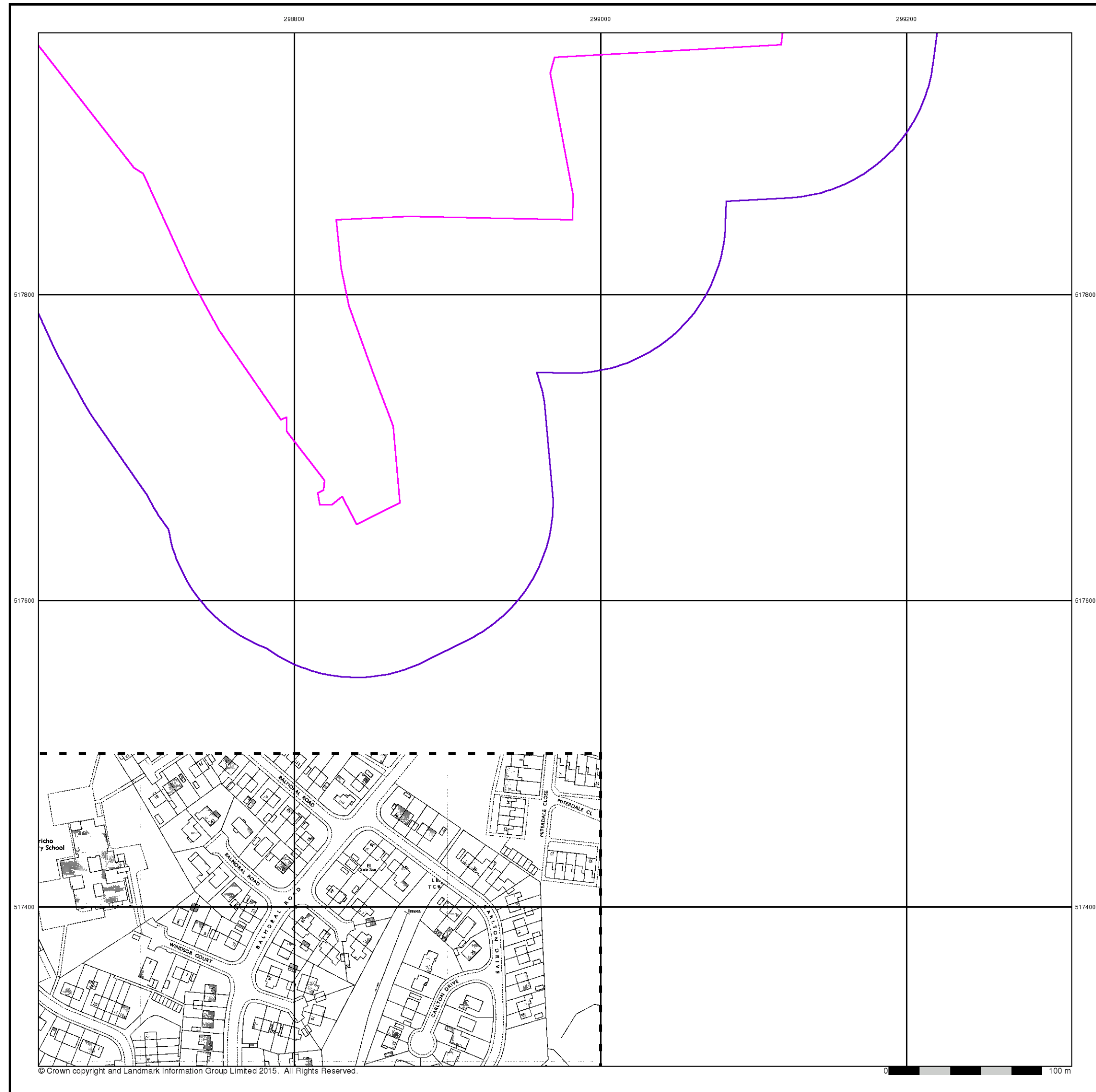
Order Number: 111372903\_1\_1  
Customer Ref: A090070-267  
National Grid Reference: 298370, 517970  
Slice: A  
Site Area (Ha): 22.69  
Search Buffer (m): 100

### Site Details

Harras Moor, Whitehaven, CA28 6



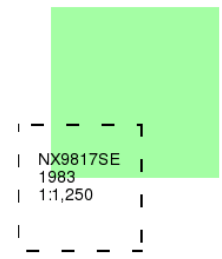
Tel: 0844 844 9952  
Fax: 0844 844 9951  
Web: [www.envirocheck.co.uk](http://www.envirocheck.co.uk)



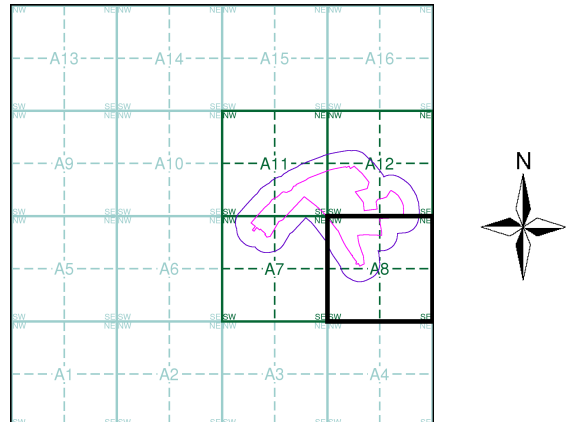
**Ordnance Survey Plan**  
**Published 1983**  
**Source map scale - 1:1,250**

The historical maps shown were reproduced from maps predominantly held at the scale adopted for England, Wales and Scotland in the 1840's. In 1854 the 1:2,500 scale was adopted for mapping urban areas and by 1896 it covered the whole of what were considered to be the cultivated parts of Great Britain. The published date given below is often some years later than the surveyed date. Before 1938, all OS maps were based on the Cassini Projection, with independent surveys of a single county or group of counties, giving rise to significant inaccuracies in outlying areas.

**Map Name(s) and Date(s)**

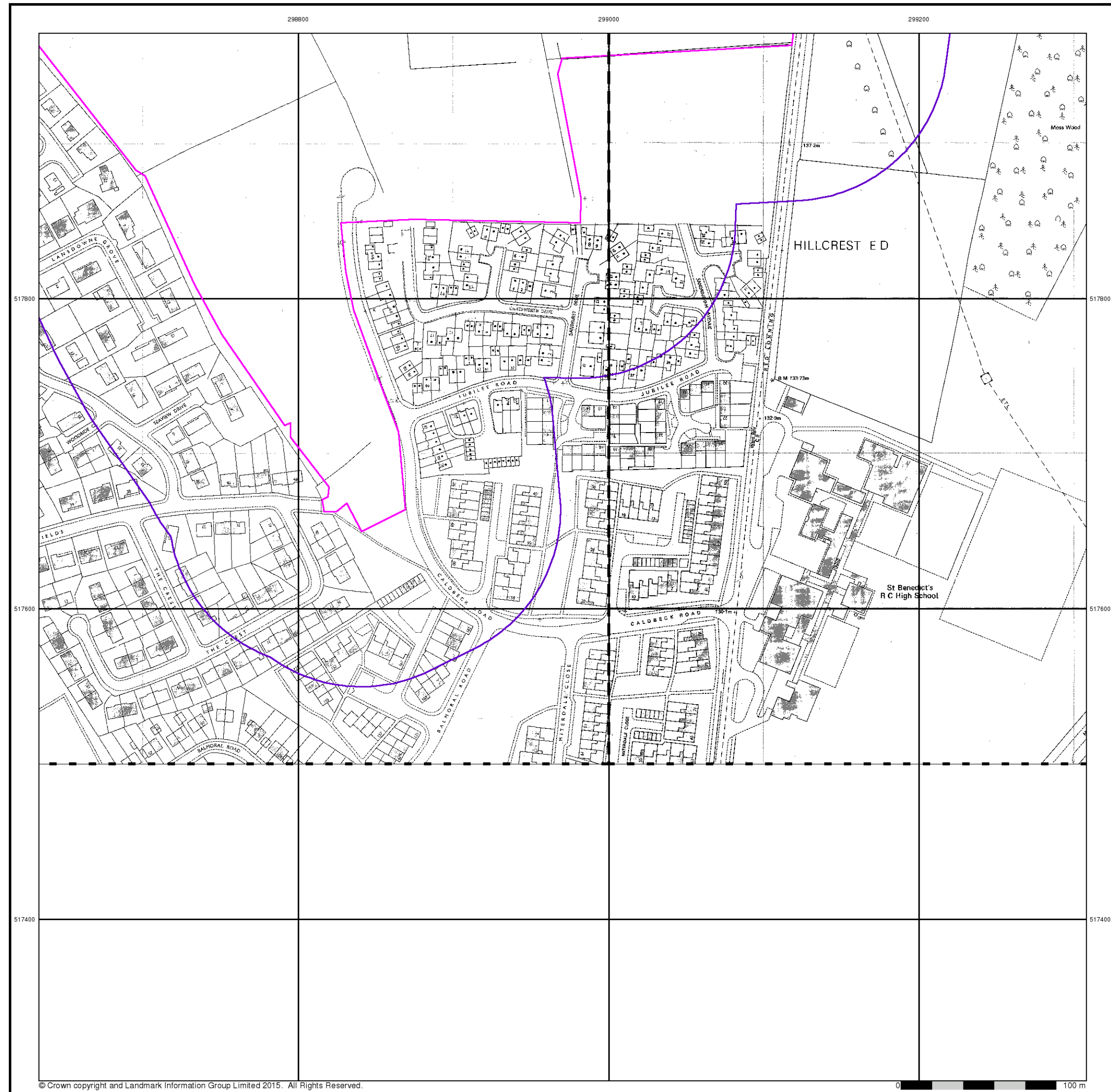


**Historical Map - Segment A8**



**Order Details**  
Order Number: 111372903\_1\_1  
Customer Ref: A090070-267  
National Grid Reference: 298370, 517970  
Slice: A  
Site Area (Ha): 22.69  
Search Buffer (m): 100  
**Site Details**  
Harras Moor, Whitehaven, CA28 6





© Crown copyright and Landmark Information Group Limited 2015. All Rights Reserved.



## Additional SIMs

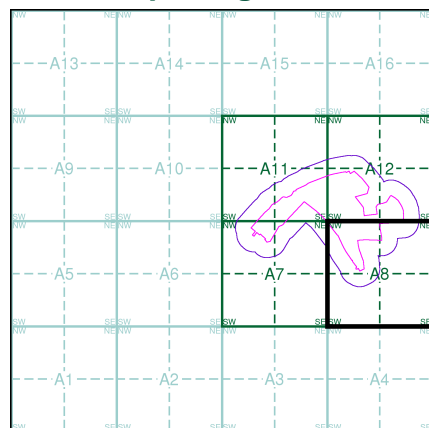
**Published 1988 - 1989**  
**Source map scale - 1:1,250**

The SIM cards (Ordnance Survey's 'Survey of Information on Microfilm') are further, minor editions of mapping which were produced and published in between the main editions as an area was updated. They date from 1947 to 1994, and contain detailed information on buildings, roads and land-use. These maps were produced at both 1:2,500 and 1:1,250 scales.

### Map Name(s) and Date(s)

NX9817NE 1989 1:1,250	NX9917NW 1988 1:1,250
-----------------------------	-----------------------------

### Historical Map - Segment A8



### Order Details

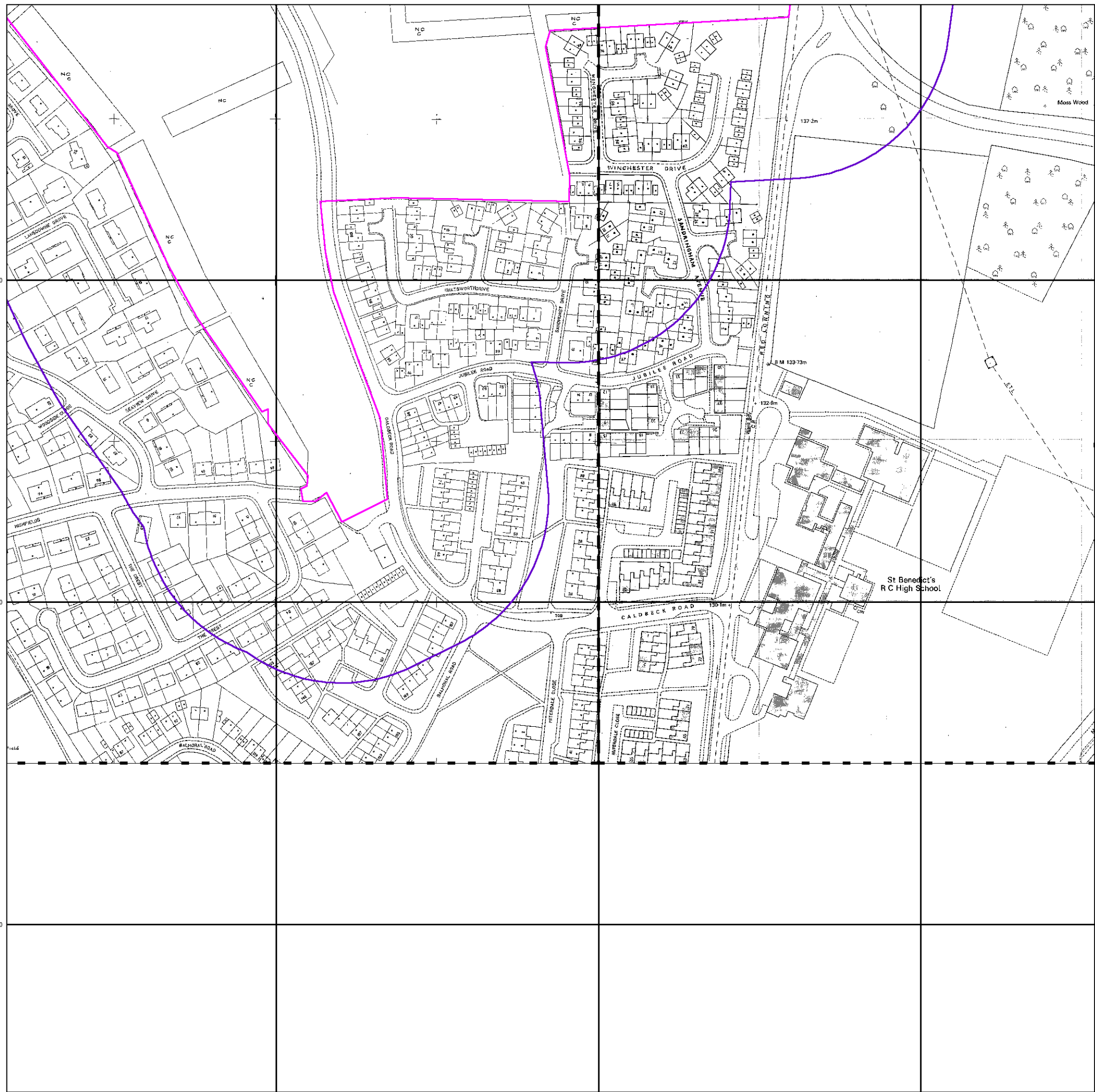
Order Number: 111372903\_1\_1  
Customer Ref: A090070-267  
National Grid Reference: 298370, 517970  
Slice: A  
Site Area (Ha): 22.69  
Search Buffer (m): 100

### Site Details

Harras Moor, Whitehaven, CA28 6



Tel: 0844 844 9952  
Fax: 0844 844 9951  
Web: www.envirocheck.co.uk



© Crown copyright and Landmark Information Group Limited 2015. All Rights Reserved.

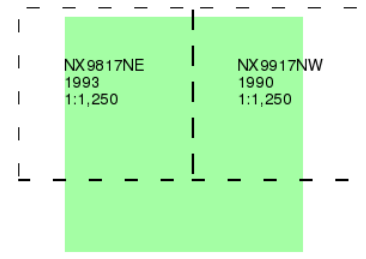


### Additional SIMs

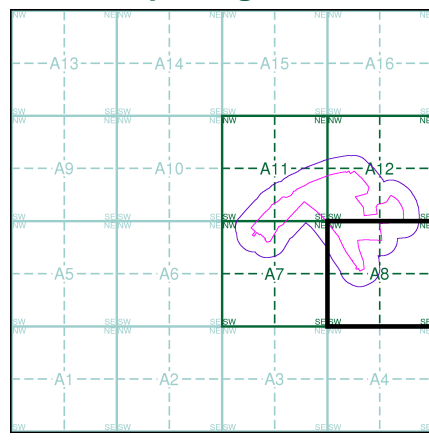
**Published 1990 - 1993**  
**Source map scale - 1:1,250**

The SIM cards (Ordnance Survey's 'Survey of Information on Microfilm') are further, minor editions of mapping which were produced and published in between the main editions as an area was updated. They date from 1947 to 1994, and contain detailed information on buildings, roads and land-use. These maps were produced at both 1:2,500 and 1:1,250 scales.

### Map Name(s) and Date(s)



### Historical Map - Segment A8



### Order Details

Order Number: 111372903\_1\_1  
Customer Ref: A090070-267  
National Grid Reference: 298370, 517970  
Slice: A  
Site Area (Ha): 22.69  
Search Buffer (m): 100

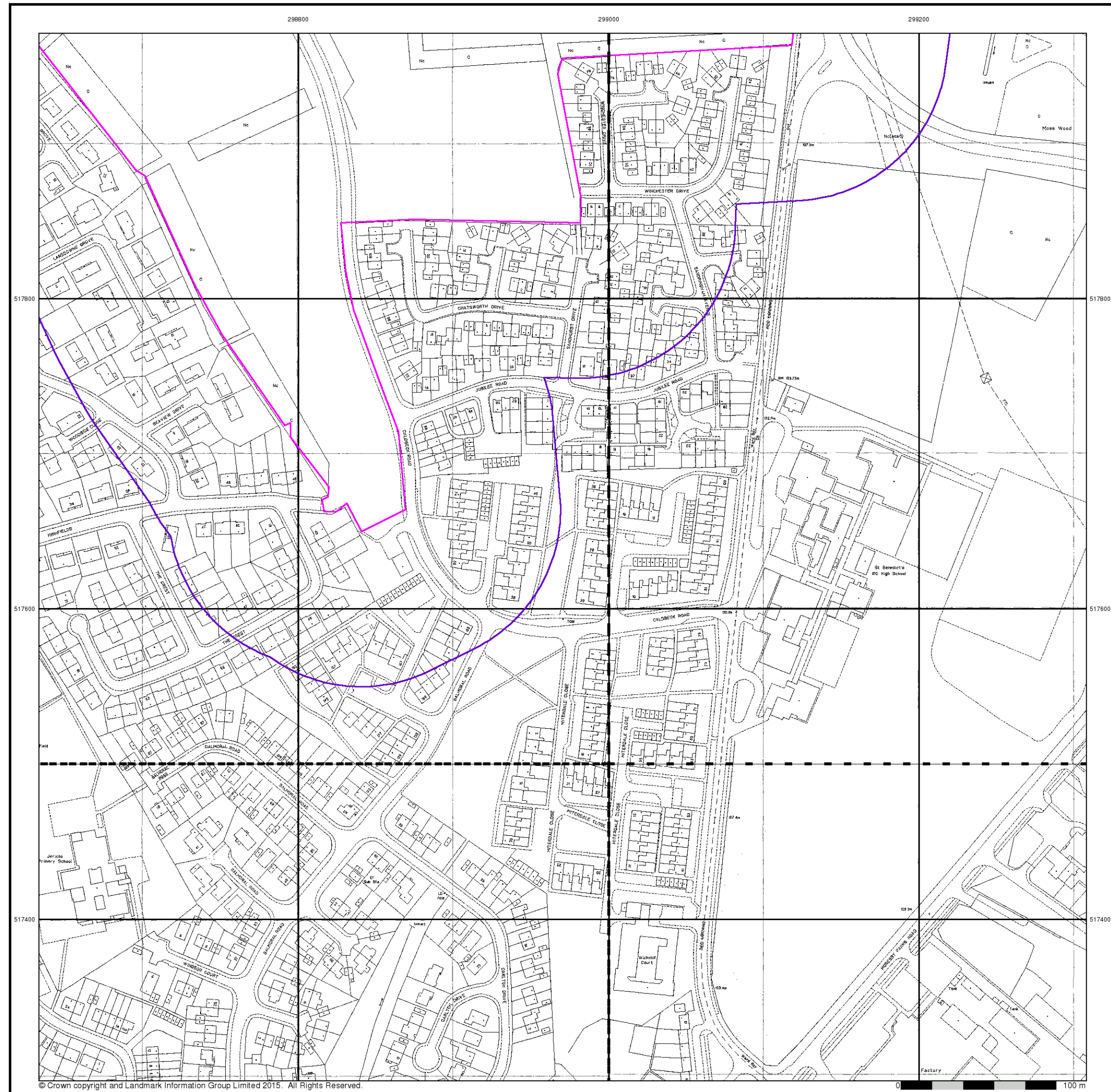
### Site Details

Harras Moor, Whitehaven, CA28 6



Tel: 0844 844 9952  
Fax: 0844 844 9951  
Web: www.envirocheck.co.uk





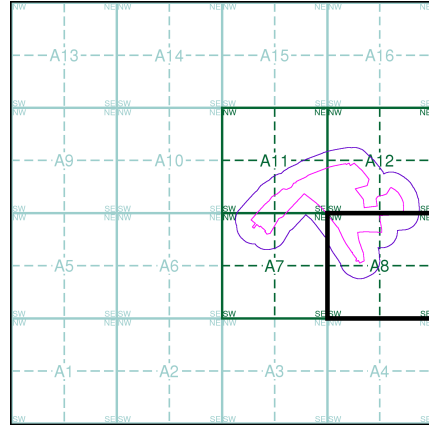
**Large-Scale National Grid Data**  
**Published 1994**  
**Source map scale - 1:1,250**

'Large Scale National Grid Data' superseded SIM cards (Ordnance Survey's 'Survey of Information on Microfilm') in 1992, and continued to be produced until 1999. These maps were the fore-runners of digital mapping and so provide detailed information on houses and roads, but tend to show less topographic features such as vegetation. These maps were produced at both 1:2,500 and 1:1,250 scales.

**Map Name(s) and Date(s)**

NX9817NE 1994 1:1,250	NX9917NW 1994 1:1,250
NX9817SE 1994 1:1,250	NX9917SW 1994 1:1,250

**Historical Map - Segment A8**



**Order Details**

Order Number: 111372903\_1\_1  
Customer Ref: A090070-267  
National Grid Reference: 298370, 517970  
Slice: A  
Site Area (Ha): 22.69  
Search Buffer (m): 100

**Site Details**

Harras Moor, Whitehaven, CA28 6



Tel: 0844 844 9952  
Fax: 0844 844 9951  
Web: [www.envirocheck.co.uk](http://www.envirocheck.co.uk)