



Locogen Ltd, 4 West Silvermills Lane, Edinburgh, EH3 5BD  
 Tel: +44 (0) 131 555 4745; Email: info@locogen.com  
 Company Number: SC370060; VAT Number: 983383677

**Legend**

- ▲ Proposed turbine location
- Distance from site
  - 1km
  - 5km
  - 10km
- Proposed turbine visibility
  - Tip height visible
- Residential/Public amenity
  - Assumed residential properties
  - PROWs
- Cultural heritage
  - Listed Buildings
  - Conservation Areas
  - Scheduled Monuments

**Proposed development description:**  
 - Number of turbines: 1  
 - Turbine model: EWT DW61  
 - Proposed hub height: 46m  
 - Proposed tip height: 76m

This map presents a Zone of Theoretical Visibility ('ZTV') for the proposed turbine model listed above.

This ZTV is based on a receptor viewing height of 1.6m AGL and a grid spacing of 2m (source: LIDAR National Survey).



A3 Horizontal Scale 1:50,000

CRS: British National Grid (EPSG:27700)

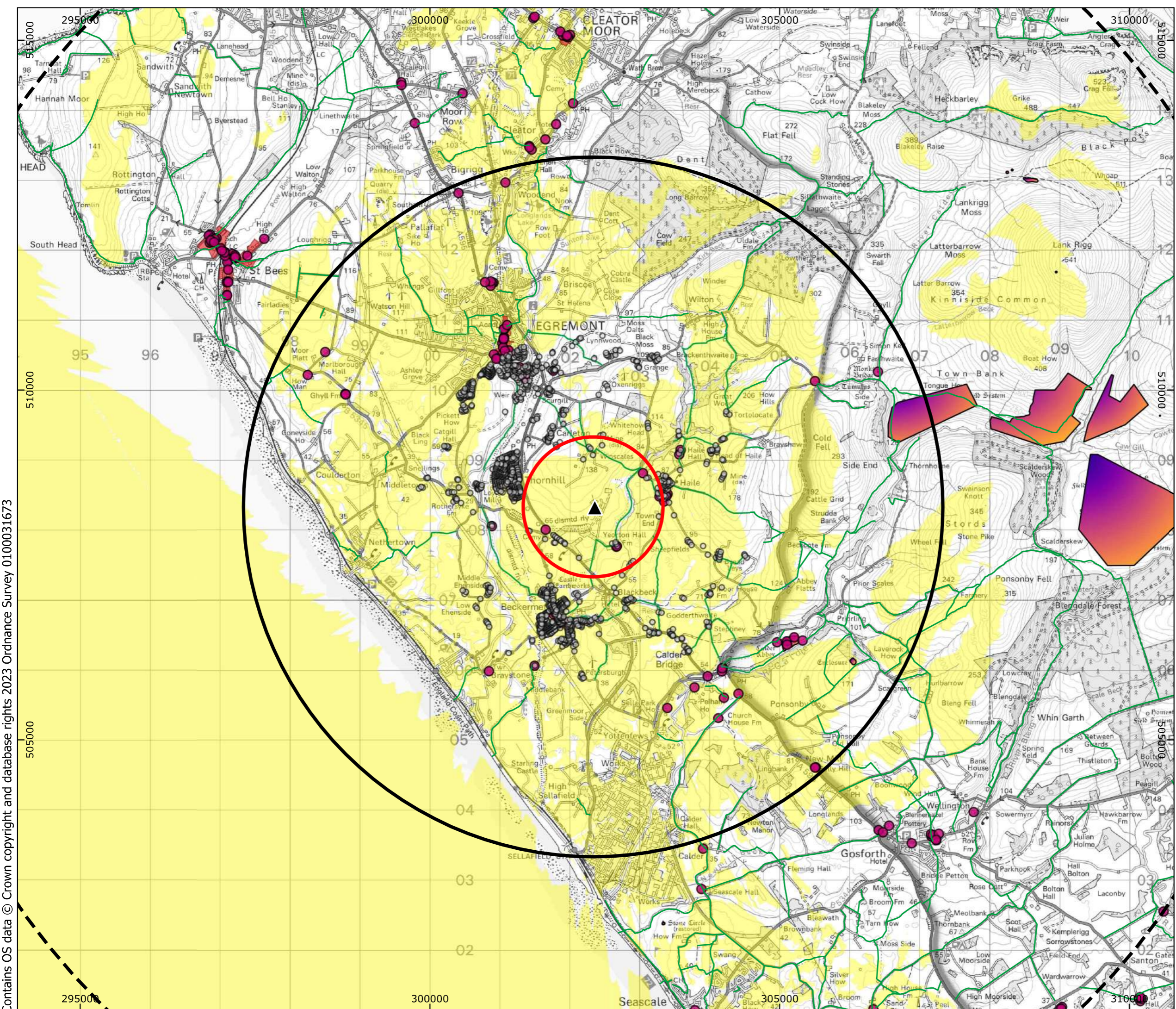
Produced: Amy Crum  
 Reviewed: Amy Talbot  
 Approved: Nicholas Whitelaw

Date: 27/10/23 Revision: 1.0

8382-DRW-PLN-0005-Sensitive receptors-v1.0.pdf

ZTV-007

Locogen Ltd



Contains OS data © Crown copyright and database rights 2023 Ordnance Survey 0100031673



Locogen Ltd, 4 West Silvermills Lane, Edinburgh, EH3 5BD  
 Tel: +44 (0) 131 555 4745; Email: info@locogen.com  
 Company Number: SC370060; VAT Number: 983383677

**Legend**

- ▲ Proposed turbine location
- Distance from site
  - 1km
  - 5km
  - 10km
- Proposed turbine visibility
  - Tip height visible
- Natural heritage & ecology
  - Country Parks
  - Ancient Woodland
  - Marine Conservation Zones
  - National Parks
  - Special Areas of Conservation
  - Sites of Special Scientific Interest

**Proposed development description:**

- Number of turbines: 1
- Turbine model: EWT DW61
- Proposed hub height: 46m
- Proposed tip height: 76m

This map presents a Zone of Theoretical Visibility ('ZTV') for the proposed turbine model listed above.

This ZTV is based on a receptor viewing height of 1.6m AGL and a grid spacing of 2m (source: LIDAR National Survey).



A3 Horizontal Scale 1:50,000

CRS: British National Grid (EPSG:27700)

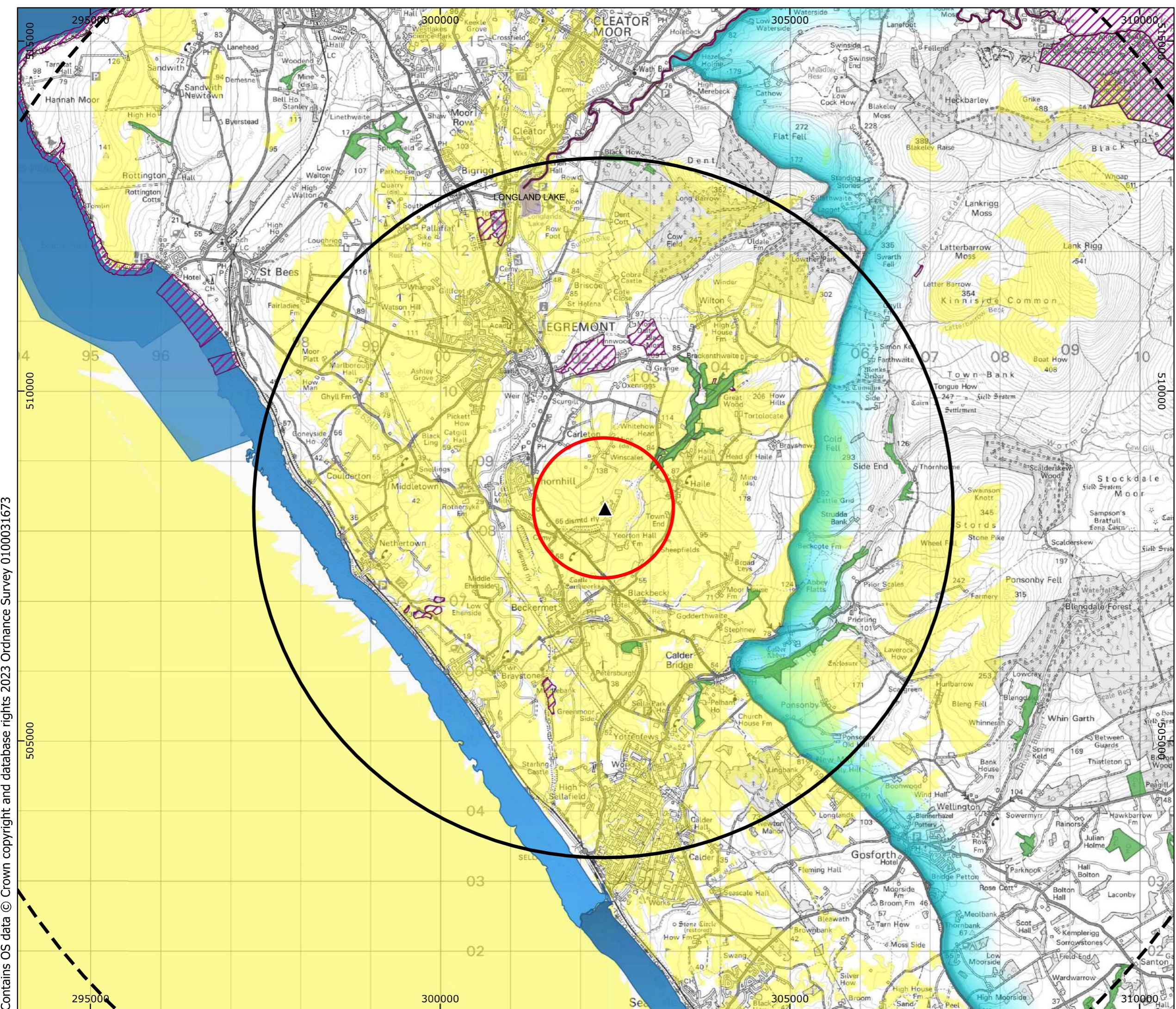
Produced: Amy Crum  
 Reviewed: Amy Talbot  
 Approved: Nicholas Whitelaw

Date: 27/10/23 Revision: 1.0

8382-DRW-PLN-0005-Sensitive receptors-v1.0.pdf

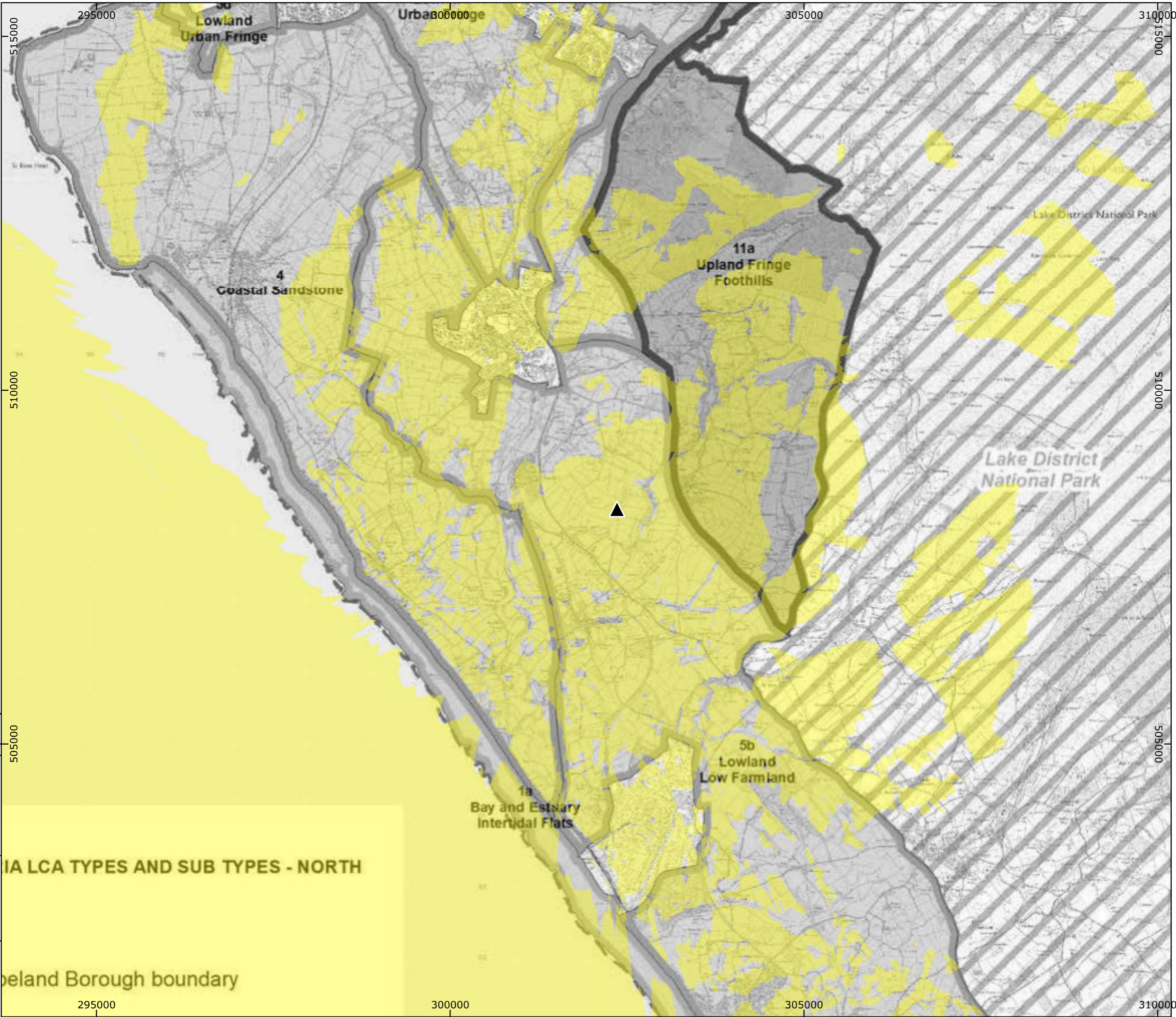
ZTV-008

Locogen Ltd



Contains OS data © Crown copyright and database rights 2023 Ordnance Survey 0100031673

LCTs from Copeland Landscape Character Study (2021)



Locogen Ltd, 4 West Silvermills Lane, Edinburgh, EH3 5BD  
 Tel: +44 (0) 131 555 4745; Email: info@locogen.com  
 Company Number: SC370060; VAT Number: 983383677

**Legend**

- ▲ Proposed turbine location
- Proposed turbine visibility
- Tip height visible

**Proposed development description:**

- Number of turbines: 1
- Turbine model: EWT DW61
- Proposed hub height: 46m
- Proposed tip height: 76m

This map presents a Zone of Theoretical Visibility ('ZTV') for the proposed turbine model listed above.

This ZTV is based on a receptor viewing height of 1.6m AGL and a grid spacing of 2m (source: LIDAR National Survey).

0 0.6 1.2 1.8 2.4 km

A3 Horizontal Scale 1:50,000

CRS: British National Grid (EPSG:27700)

Produced: Amy Crum  
 Reviewed: Amy Talbot  
 Approved: Nicholas Whitelaw

Date: 27/10/23 Revision: 1.0

8382-DRW-PLN-0005-Sensitive receptors-v1.0.pdf

ZTV-009

Locogen Ltd