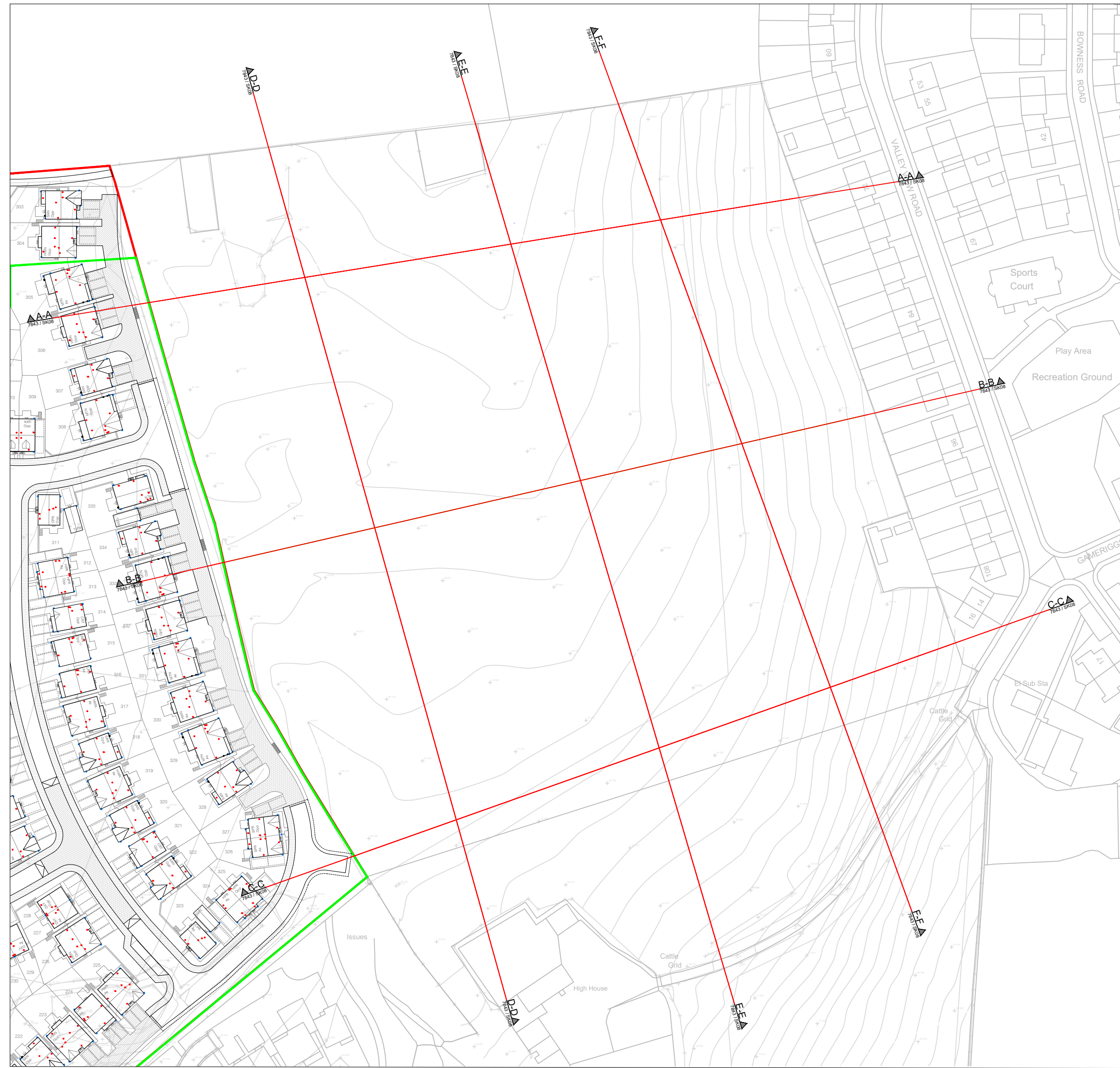
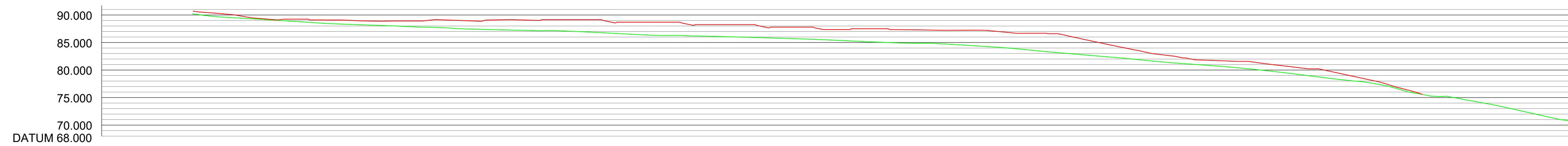


DO NOT SCALE



SECTION LOCATION PLAN
Scale: 1:1000

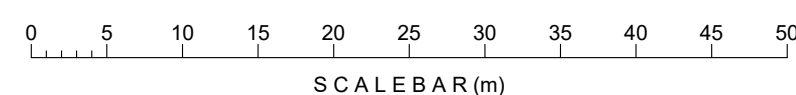


F-F

DATUM 68.000

| CHAINAGE | 0.000 | 10.000 | 16.505 | 16.614 | 20.000 | 30.000 | 40.000 | 50.000 | 60.000 | 70.000 | 80.000 | 90.000 | 100.000 | 110.000 | 120.000 | 130.000 | 140.000 | 150.000 | 160.000 | 170.000 | 180.000 | 190.000 | 200.000 | 210.000 | 220.000 | 230.000 | 239.868 | 240.000 | 250.000 | 260.000 | 268.301 |
|------------------------|-------|--------|--------|--------|--------|--------|--------|--------|--------|--------|--------|--------|---------|---------|---------|---------|---------|---------|---------|---------|---------|---------|---------|---------|---------|---------|---------|---------|---------|---------|---------|
| 7843 SURVEY LEVEL | | | 90.202 | 89.773 | 89.150 | 88.511 | 88.120 | 87.760 | 87.368 | 87.145 | 86.822 | 86.322 | 86.141 | 85.873 | 85.549 | 85.106 | 84.869 | 84.316 | 83.494 | 82.619 | 81.716 | 80.920 | 80.043 | 78.868 | 77.720 | 75.554 | 74.183 | 72.090 | 70.547 | | |
| 7843 EARTHWORK REV B L | | | 90.697 | 90.377 | 89.256 | 89.103 | 88.883 | 89.102 | 89.077 | 89.150 | 89.150 | 88.700 | 88.250 | 87.896 | 87.561 | 87.500 | 87.266 | 87.224 | 86.673 | 85.229 | 83.166 | 81.801 | 81.330 | 80.200 | 78.279 | 75.580 | | | | | |

SECTION F-F



© Copyright The original of this drawing contained coloured symbols and/or features. Any black and white reproduction should not be relied upon.

Legend - Sections

- Original Ground Level
- Proposed Ground Level

PLANNING



Tel: 01244 684910
Email: admin@coopers.co.uk
Web: http://coopers.co.uk

Park House
Sandpiper Court
Chester Business Park
Chester
CH4 9QU

Client



Project

EDGEHILL PARK, CUMBRIA
PHASE 4

Title

Site Sections
Sheet 2 of 2

DRAWING NUMBER

7843 / SK08-2

SCALE at A1 1:500

| DATE | 03.05.22 | REVISION |
|---------|----------|----------|
| DRAWN | PW | - |
| CHECKED | AJ | - |