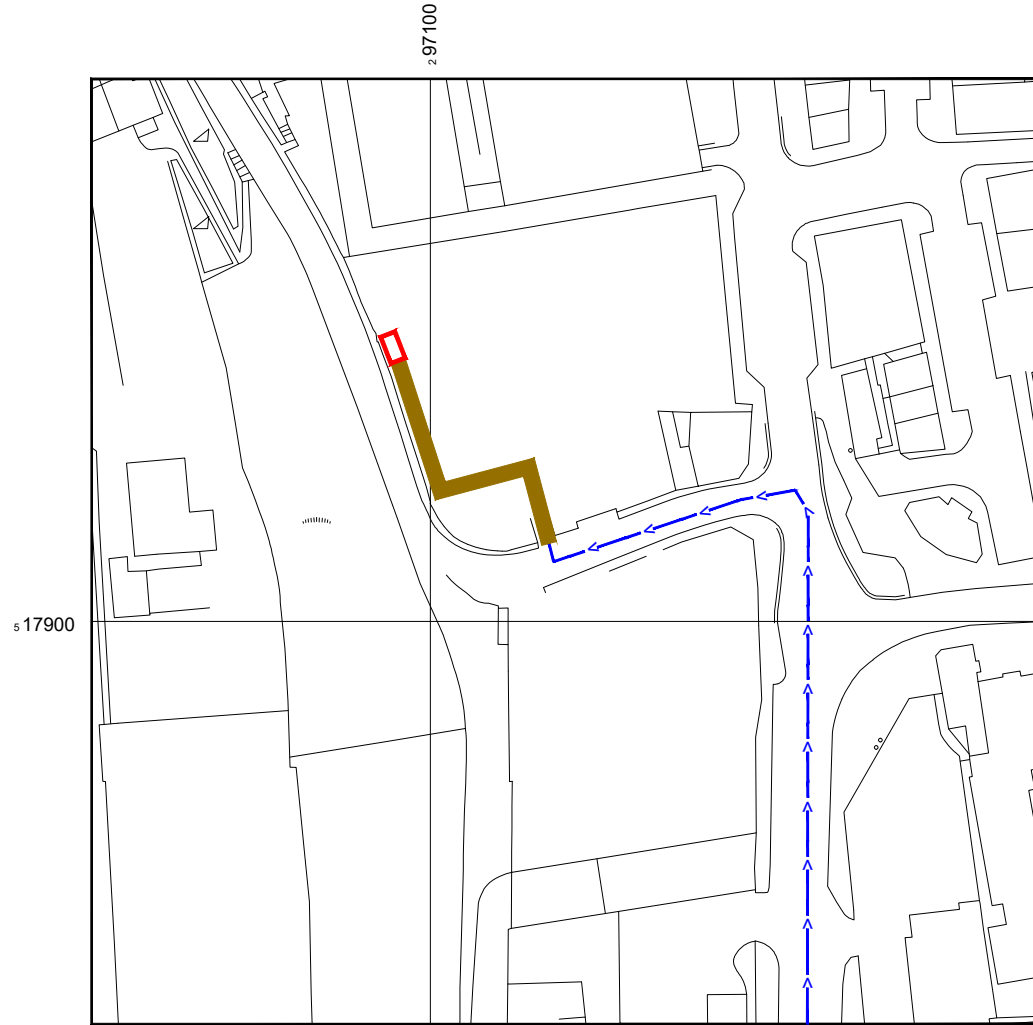


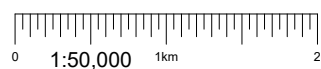


Reproduced by permission of Ordnance Survey on behalf of the Controller of Her Majesty's Stationary Office
All rights reserved. © Crown Copyright licence no. 100020449

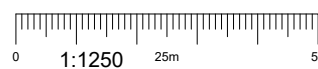


Reproduced by permission of Ordnance Survey on behalf of the Controller of Her Majesty's Stationary Office
All rights reserved. © Crown Copyright licence no. 100020449

SITE AREA PLAN



SITE LOCATION PLAN



SITE PHOTOGRAPH



GOOGLE MAPS QR CODE

GOOGLE MAPS - <https://goo.gl/maps/L4VVL5xJZa2XXCz98>

GOOGLE STREETVIEW - <https://goo.gl/maps/QH1notW1UXzMRwFU8>

NOTES:
1. ALL DIMENSIONS IN MM UNLESS OTHERWISE NOTED.
DIRECTIONS TO SITE: HEAD NORTHWEST ON M6 AFTER 0.3 MILES, AT JUNCTION 40, TAKE THE A66 EXIT TO PENRITH/WORKINGTON/BROUGH, AFTER 0.9 MILES AT THE ROUNDABOUT, TAKE THE 3RD EXIT AND STAY ON A66, AFTER 14.0 MILES CONTINUE STRAIGHT ONTO KESWICK BYPASS/A66, AFTER 1.6 MILES AT THE ROUNDABOUT, TAKE THE 2ND EXIT AND STAY ON KESWICK BYPASS/A66, AFTER 1.3 MILES AT LAMPLUGH ROUNDABOUT, TAKE THE 3RD EXIT AND STAY ON A66, AFTER 2.5 MILES CCCCAT BRIDGEFOOT ROUNDABOUT, TAKE THE 2ND EXIT ONTO STAINBURN AND GREAT CLIFTON BYPASS/A66, AFTER 0.3 MILES AT THE ROUNDABOUT, TAKE THE 2ND EXIT ONTO STAINBURN RD/A66, AFTER 0.2 MILES TURN LEFT ONTO PARK END RD, AFTER 2.3 MILES TURN LEFT ONTO HIGH ST/A596, AFTER 0.5 MILES AT THE ROUNDABOUT, TAKE THE 2ND EXIT ONTO A595, AFTER 2.5 MILES AT THE ROUNDABOUT, TAKE THE 3RD EXIT AND STAY ON A595, AFTER 1.2 MILES AT THE ROUNDABOUT, TAKE THE 3RD EXIT AND STAY ON A595, FOLLOW A5094 AND B5345 TO ROSEMARY LN, AFTER 0.1 MILES SLIGHT RIGHT ONTO NEW RD/A5094, AFTER 0.2 MILES TURN RIGHT ONTO CHURCH ST/A5094, AFTER 0.1 MILES TURN RIGHT ONTO SCOTCH ST/A5094, AFTER 0.2 MILES CONTINUE STRAIGHT ONTO SCOTCH ST/B5345, AFTER 131 FEET ALBION ST TURNS RIGHT AND BECOMES ROSEMARY LN, WHITEHAVEN

Site Provider's Property Boundary:

Access Route To Site:

Access Route:

Master:	MBNL / EE / H3G:	Project:	Purpose of Issue:	Issue:
M001	H3G	3UK UNILATERAL	Planning	A
Date:	26/04/2021	Revision / Upgrade Description:		
Drawn:	COM	First Issue		
Checked:	D. Cross			
Approved:	D. Cross			



Hutchison 3G UK Limited
Star House, 20 Grenfell Road
Maidenhead, SL6 1EH
Tel: 01628 765 000
Fax: 01628 765 001

H3G Base Station Information line:
0845 6043000
Available 8am-8pm Monday to Friday

Design Consultant & Principal Contractor:



Great British Communications
Lapwing House, Block 3 Forward Point,
Tan House Lane, Widnes, Cheshire, WAB 0SL
t. 44 (0)151 420 4128
www.gbcservices.co.uk

Site Name: HANRATTY SCRAP METALS

Site ID: 779479

Address:
ALBION STREET
WHITEHAVEN
CUMBRIA
CA28 9AA

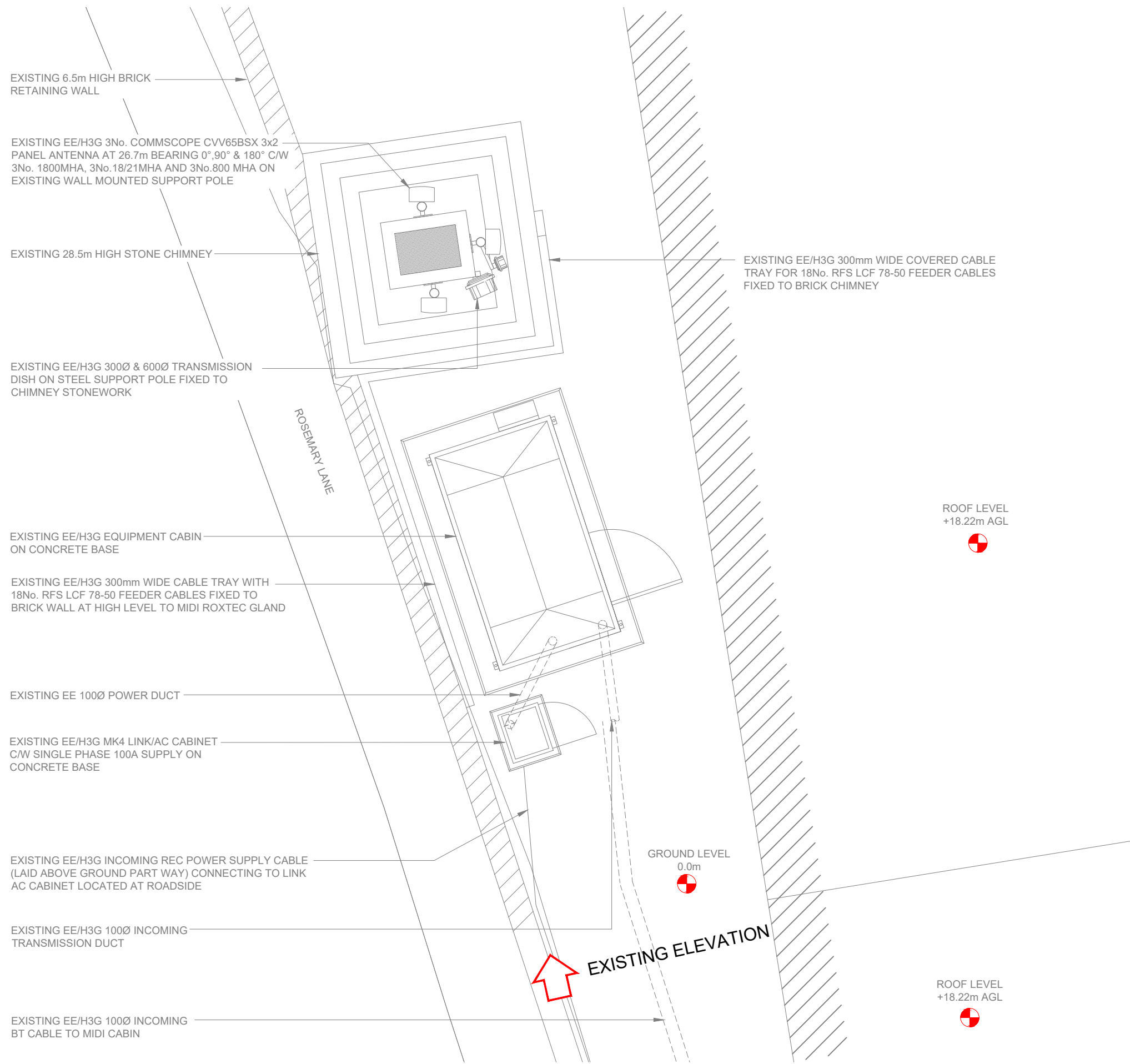
Title: 002 SITE LOCATION PLAN

Project: 3UK UNILATERAL

Purpose of Issue: GENERAL ARRANGEMENT

EE Cell ID:	MBNL Cell ID:	3UK Cell ID:
66564	COP002	CA0127

Master Drawing No:	Issue:
779479_COP002_66564_CA0127_M001	A



NOTES:
1. ALL DIMENSIONS IN MM UNLESS OTHERWISE NOTED.

Master:	MBNL / EE / H3G:	Project:	Purpose of Issue:	Issue:
M001	H3G	3UK UNILATERAL	Planning	A
Date:	26/04/2021	Revision / Upgrade Description:		
Drawn:	COM	First Issue		
Checked:	D. Cross			
Approved:	D. Cross			



Hutchison 3G UK Limited
 Star House, 20 Grenfell Road
 Maidenhead, SL6 1EH
 Tel: 01628 765 000
 Fax: 01628 765 001

 H3G Base Station Information line:
 0845 6043000
 Available 8am-8pm Monday to Friday

Design Consultant & Principal Contractor:



Great British Communications
 Lapwing House, Block 3 Forward Point,
 Tan House Lane, Widnes, Cheshire, WAB 0SL
 t. 44 (0)151 420 4128
 www.gbcservices.co.uk

Site Name: **HANRATTY SCRAP METALS**

Site ID: **779479**

Address:
**ALBION STREET
 WHITEHAVEN
 CUMBRIA
 CA28 9AA**

Title: **100 EXISTING SITE PLAN**

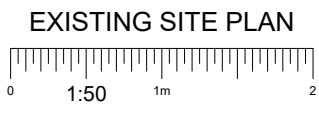
Project: **3UK UNILATERAL**

Purpose of Issue: **GENERAL ARRANGEMENT**

EE Cell ID:	MBNL Cell ID:	3UK Cell ID:
66564	COP002	CA0127

Master Drawing No:	Issue:
779479_COP002_66564_CA0127_M001	A

100mm
50mm
10mm



CHIMNEY LEVEL +28.50m AGL

C/L OF ANTENNA +26.70m AGL

EXISTING EE/H3G 3No. COMMSCOPE CVV65BSX 3x2 PANEL ANTENNA AT 26.7m BEARING 0°, 90° & 180° C/W 3No. 1800MHA, 3No. 18/21MHA AND 3No. 800 MHA ON EXISTING WALL MOUNTED SUPPORT POLE

EXISTING EE/H3G 300Ø AND 600Ø TRANSMISSION DISH ON STEEL SUPPORT POLES FIXED TO CHIMNEY STONEMWORK

EXISTING FEEDERS ON CABLE TRAY

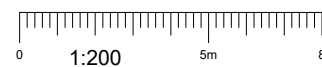
ROOF LEVEL +18.22m AGL

Ground level

EXISTING EE/H3G EQUIPMENT CABIN ON CONCRETE BASE

EXISTING EE/H3G MK4 LINK/AC CABINET ON CONCRETE BASE

EXISTING ELEVATION



NOTES:

- ALL DIMENSIONS IN MM UNLESS OTHERWISE NOTED.

Master: M001	MBNL / EE / H3G: H3G	Project: 3UK UNILATERAL	Purpose of Issue: Planning	Issue: A
Date: 26/04/2021	Drawn: COM	Revision / Upgrade Description: First Issue		
Checked: D. Cross	Approved: D. Cross			



Hutchison 3G UK Limited
 Star House, 20 Grenfell Road
 Maidenhead, SL6 1EH
 Tel: 01628 765 000
 Fax: 01628 765 001

H3G Base Station Information line:
 0845 6043000
 Available 8am-8pm Monday to Friday

Design Consultant & Principal Contractor:



Great British Communications
 Lapwing House, Block 3 Forward Point,
 Tan House Lane, Widnes, Cheshire, WAB 0SL
 t. 44 (0)151 420 4128
 www.gbcservices.co.uk

Site Name: HANRATTY SCRAP METALS

Site ID: 779479

Address:
 ALBION STREET
 WHITEHAVEN
 CUMBRIA
 CA28 9AA

Title: 150 EXISTING ELEVATION

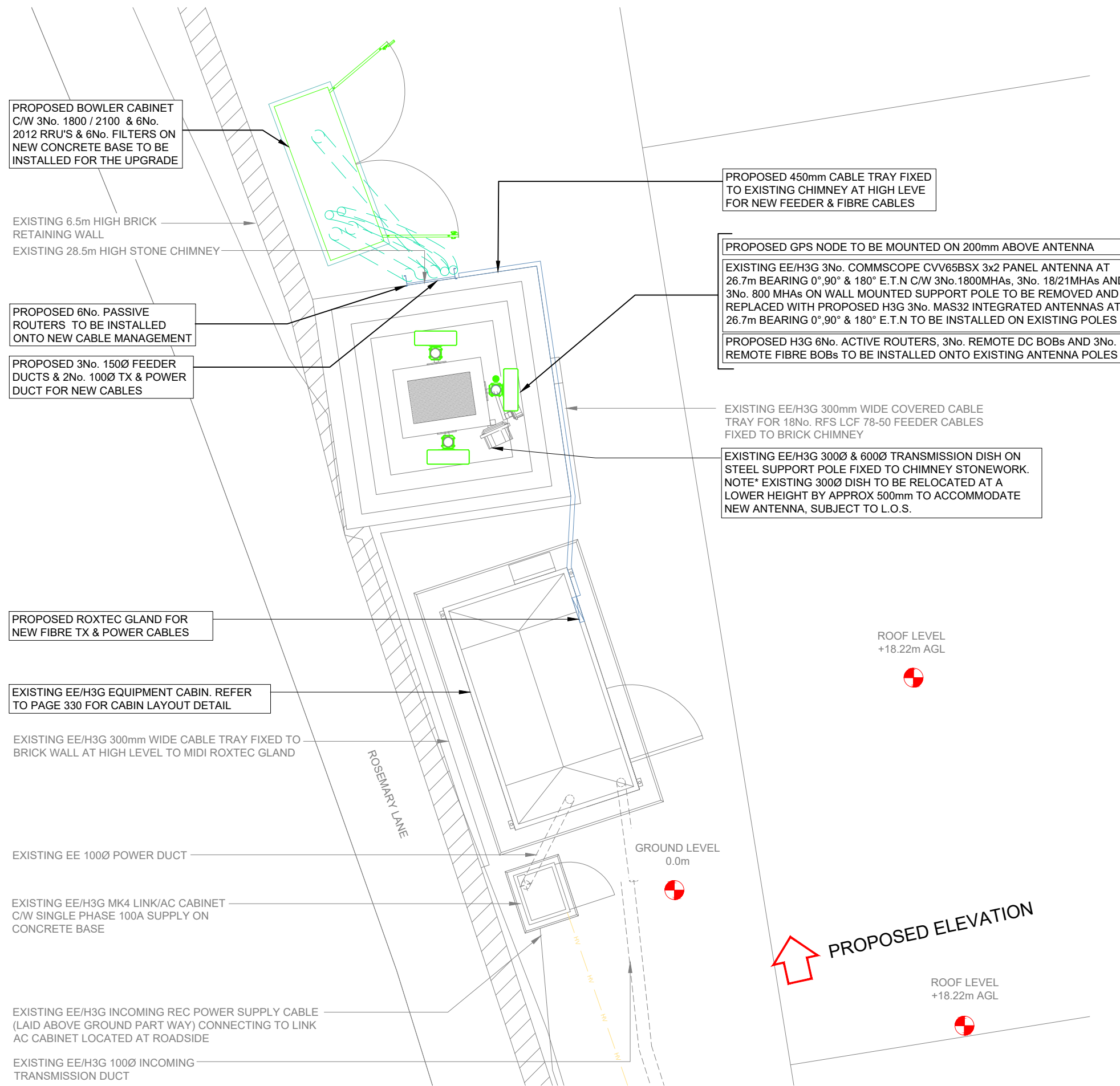
Project: 3UK UNILATERAL

Purpose of Issue: GENERAL ARRANGEMENT

EE Cell ID: 66564	MBNL Cell ID: COP002	3UK Cell ID: CA0127
----------------------	-------------------------	------------------------

Master Drawing No: 779479_COP002_66564_CA0127_M001	Issue: A
-------------------------------------------------------	-------------

100mm
50mm
10mm



PROPOSED BOWLER CABINET
C/W 3No. 1800 / 2100 & 6No.
2012 RRU'S & 6No. FILTERS ON
NEW CONCRETE BASE TO BE
INSTALLED FOR THE UPGRADE

EXISTING 6.5m HIGH BRICK
RETAINING WALL
EXISTING 28.5m HIGH STONE CHIMNEY

PROPOSED 6No. PASSIVE
ROUTERS TO BE INSTALLED
ONTO NEW CABLE MANAGEMENT

PROPOSED 3No. 150Ø FEEDER
DUCTS & 2No. 100Ø TX & POWER
DUCT FOR NEW CABLES

PROPOSED ROXTEC GLAND FOR
NEW FIBRE TX & POWER CABLES

EXISTING EE/H3G EQUIPMENT CABIN. REFER
TO PAGE 330 FOR CABIN LAYOUT DETAIL

EXISTING EE/H3G 300mm WIDE CABLE TRAY FIXED TO
BRICK WALL AT HIGH LEVEL TO MIDI ROXTEC GLAND

EXISTING EE 100Ø POWER DUCT

EXISTING EE/H3G MK4 LINK/AC CABINET
C/W SINGLE PHASE 100A SUPPLY ON
CONCRETE BASE

EXISTING EE/H3G INCOMING REC POWER SUPPLY CABLE
(LAID ABOVE GROUND PART WAY) CONNECTING TO LINK
AC CABINET LOCATED AT ROADSIDE

EXISTING EE/H3G 100Ø INCOMING
TRANSMISSION DUCT

PROPOSED 450mm CABLE TRAY FIXED
TO EXISTING CHIMNEY AT HIGH LEVE
FOR NEW FEEDER & FIBRE CABLES

PROPOSED GPS NODE TO BE MOUNTED ON 200mm ABOVE ANTENNA

EXISTING EE/H3G 3No. COMMSCOPE CVV65BSX 3x2 PANEL ANTENNA AT
26.7m BEARING 0°, 90° & 180° E.T.N C/W 3No. 1800MHAs, 3No. 18/21MHAs AND
3No. 800 MHAs ON WALL MOUNTED SUPPORT POLE TO BE REMOVED AND
REPLACED WITH PROPOSED H3G 3No. MAS32 INTEGRATED ANTENNAS AT
26.7m BEARING 0°, 90° & 180° E.T.N TO BE INSTALLED ON EXISTING POLES

PROPOSED H3G 6No. ACTIVE ROUTERS, 3No. REMOTE DC BOBs AND 3No.
REMOTE FIBRE BOBs TO BE INSTALLED ONTO EXISTING ANTENNA POLES

EXISTING EE/H3G 300mm WIDE COVERED CABLE
TRAY FOR 18No. RFS LCF 78-50 FEEDER CABLES
FIXED TO BRICK CHIMNEY

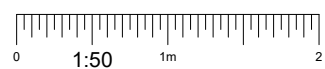
EXISTING EE/H3G 300Ø & 600Ø TRANSMISSION DISH ON
STEEL SUPPORT POLE FIXED TO CHIMNEY STONEMWORK.
NOTE* EXISTING 300Ø DISH TO BE RELOCATED AT A
LOWER HEIGHT BY APPROX 500mm TO ACCOMMODATE
NEW ANTENNA, SUBJECT TO L.O.S.

ROOF LEVEL
+18.22m AGL

GROUND LEVEL
0.0m

ROOF LEVEL
+18.22m AGL

PROPOSED H3G SITE PLAN



NOTES:

- ALL DIMENSIONS IN MM UNLESS OTHERWISE NOTED.

Master:	MBNL / EE / H3G:	Project:	Purpose of Issue:	Issue:
M001	H3G	3UK UNILATERAL	Planning	A
Date:	21/04/2021	Revision / Upgrade Description:		
Drawn:	COM	First Issue		
Checked:	D. Cross			
Approved:	D. Cross			



Hutchison 3G UK Limited
Star House, 20 Grenfell Road
Maidenhead, SL6 1EH
Tel: 01628 765 000
Fax: 01628 765 001

H3G Base Station Information line:
0845 6043000
Available 8am-8pm Monday to Friday

Design Consultant & Principal Contractor:



Great British Communications
Lapwing House, Block 3 Forward Point,
Tan House Lane, Widnes, Cheshire, WAB 0SL
t. 44 (0)151 420 4128
www.gbcservices.co.uk

Site Name: HANRATTY SCRAP METALS

Site ID: 779479

Address:
ALBION STREET
WHITEHAVEN
CUMBRIA
CA28 9AA

Title: 210 PROPOSED H3G SITE PLAN

Project: 3UK UNILATERAL

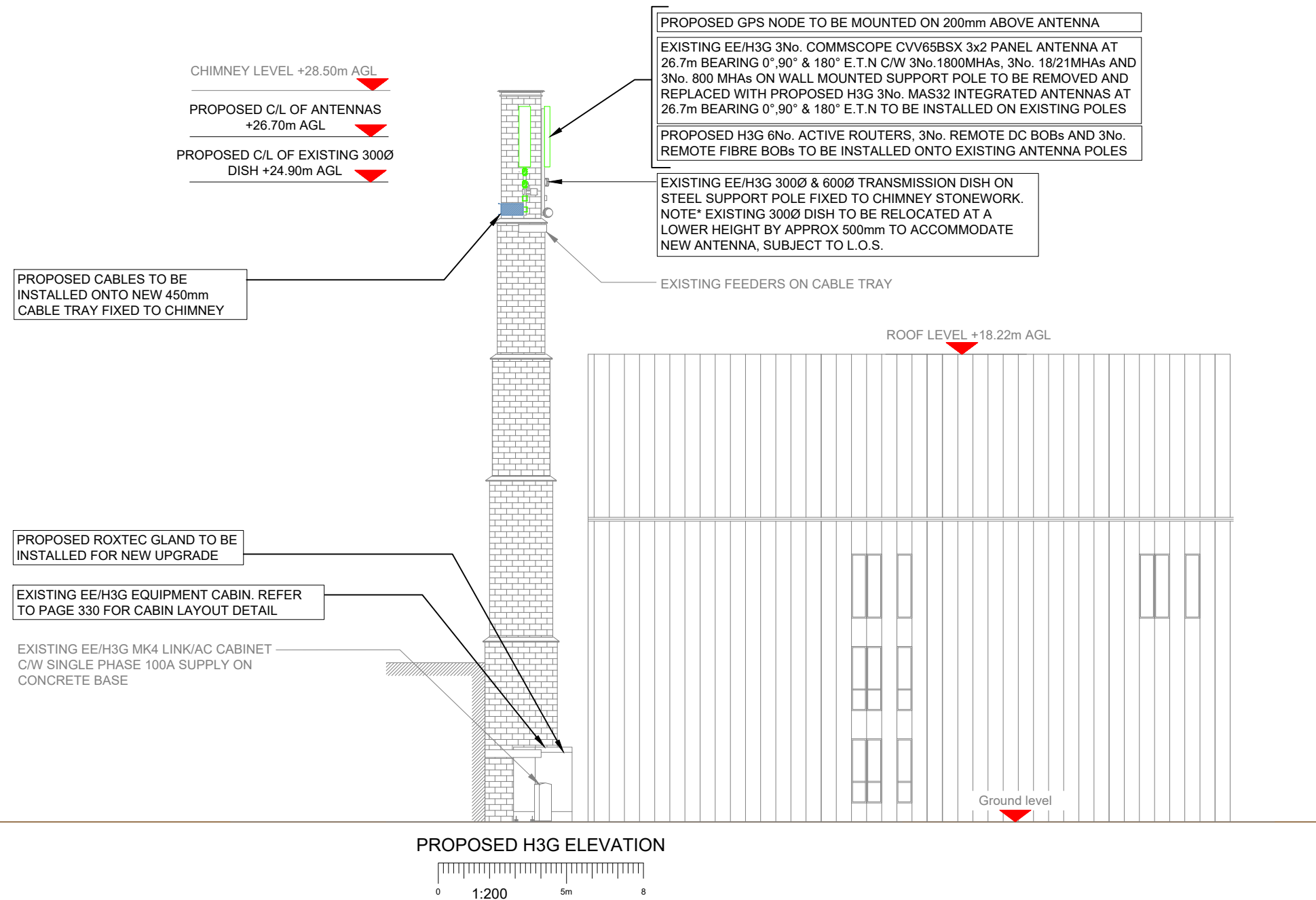
Purpose of Issue: GENERAL ARRANGEMENT

EE Cell ID:	MBNL Cell ID:	3UK Cell ID:
66564	COP002	CA0127

Master Drawing No:	Issue:
779479_COP002_66564_CA0127_M001	A

100mm
50mm
10mm

100mm
50mm
10mm



PROPOSED H3G ELEVATION



NOTES:
1. ALL DIMENSIONS IN MM UNLESS OTHERWISE NOTED.

Master:	MBNL / EE / H3G:	Project:	Purpose of Issue:	Issue:
M001	H3G	3UK UNILATERAL	Planning	A
Date:	21/04/2021	Revision / Upgrade Description:		
Drawn:	COM	First Issue		
Checked:	D. Cross			
Approved:	D. Cross			



Hutchison 3G UK Limited
Star House, 20 Grenfell Road
Maidenhead, SL6 1EH
Tel: 01628 765 000
Fax: 01628 765 001

H3G Base Station Information line:
0845 6043000
Available 8am-8pm Monday to Friday

Design Consultant & Principal Contractor:
GBC
Great British Communications
Lapwing House, Block 3 Forward Point,
Tan House Lane, Widnes, Cheshire, WAB 0SL
t. 44 (0)151 420 4128
www.gbcservices.co.uk

Site Name: **HANRATTY SCRAP METALS**

Site ID: **779479**

Address:
**ALBION STREET
WHITEHAVEN
CUMBRIA
CA28 9AA**

Title: **260 PROPOSED H3G ELEVATION**

Project: **3UK UNILATERAL**

Purpose of Issue: **GENERAL ARRANGEMENT**

EE Cell ID:	MBNL Cell ID:	3UK Cell ID:
66564	COP002	CA0127

Master Drawing No: **779479_COP002_66564_CA0127_M001** Issue: **A**