




Legend




341no Driveway Spaces



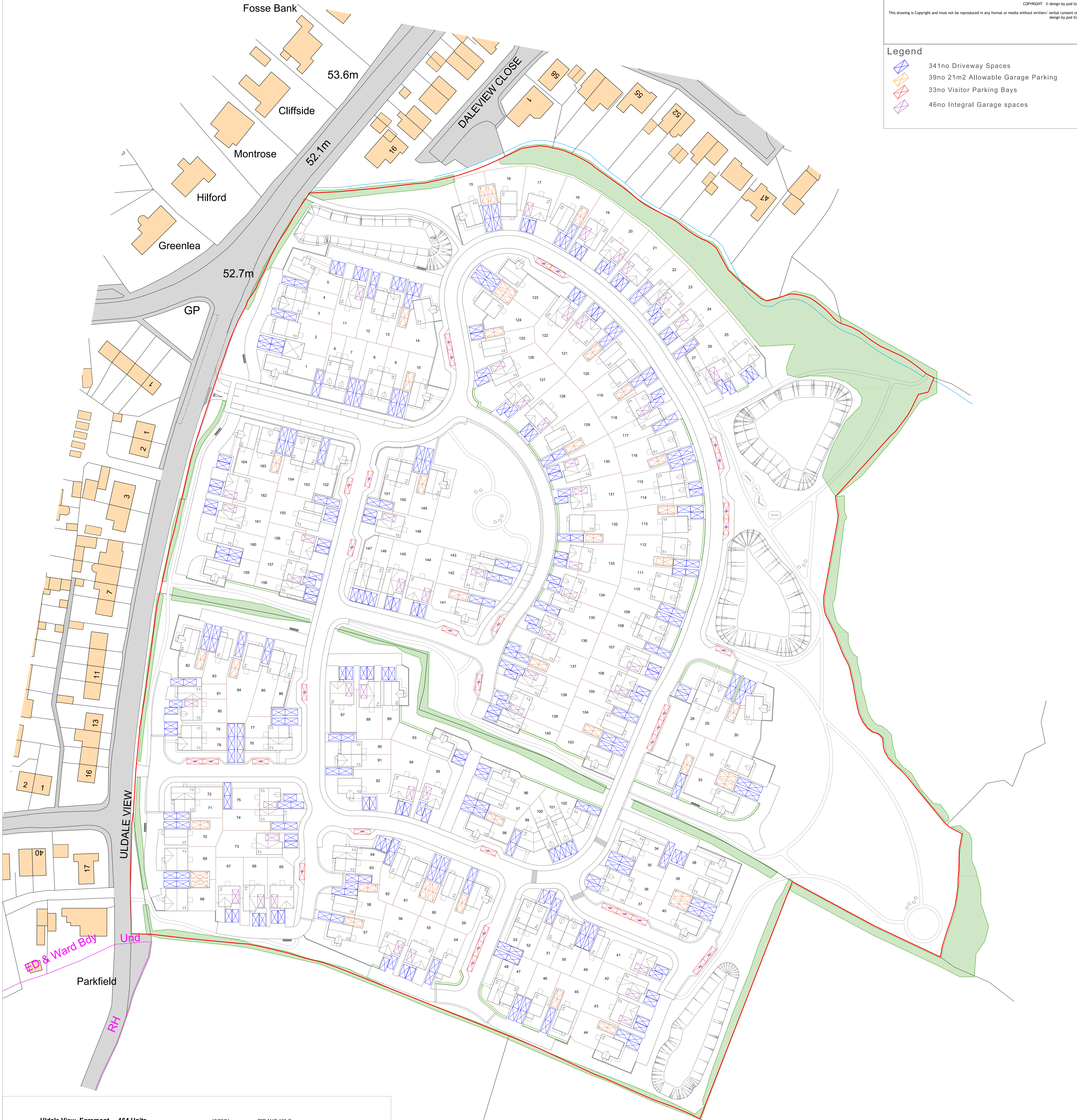
39no 21m2 Allowable Garage Parking



33no Visitor Parking Bays



46no Integral Garage spaces



Uldale View, Egremont - 164 Units

19/02/24

73D-MJG-100-G

SCHEDULE OF ACCOMMODATION

Ref	House Name/Type No.	House Type	Sq.Ft	Garage/Parking	No.	Total Sq.Ft.
Standard Units						
201	CORK	2 bed semi or terraced	651	Front / Side Parking	10	6510
254	MOY	2 bed detached bungalow	697	Front / Side Parking	3	2091
301	TYRONE	3 bed semi or terraced	759	Front / Side Parking	13	9867
302	AVONMORE	3 bed semi or end terrace	759	Front / Side Parking	11	8349
340	KEADY	3 bed semi	839	Integral Garage	10	8390
369	369	3 bed semi	1061	Side / Front Parking	2	2122
390	390	3 bed semi / 2.5	1086	Side / Front Parking	10	10860
304	KILKENNY	3 bed detached	772	Front / Side Parking	7	5404
337	CALRY	3 bed detached	864	Integral Garage	8	6912
359	CLIFDEN	3 bed detached	984	Side / Front Parking	20	19680
360	MILFORD	3 bed detached	919	Side / Front Parking	9	8271
490	490	4 bed semi / 2.5	1212	Side / Front Parking	12	14544
401	LONGFORD	4 bed detached	1066	Side / Front Parking	11	11726
435	CALRY	4 bed detached	1221	Integral Garage	13	15873
436	KEADY	4 bed detached	1096	Integral Garage	15	16440
455	455	4 bed detached	1138	Detached garage	6	6828
590	590	5 bed detached / 2.5	1586	Detached garage	4	6344
					164	
Total Number of Units and Square Foot					164	160211

Gross Site Area in Metres	77875.8414
Gross Site Area in Acres	19.24
Strategic Public open Space in M	23974.2993
Strategic Public open Space in Ac	5.92
Net Site Area in Metres	53901.5421
Net Site Area in Acres	13.32
Net Site Area in Hectares	5.39
Density (Sq.Ft per Acre)	12028
Density (Units Per Acre)	12
Density (Units Per Hectare)	30.42



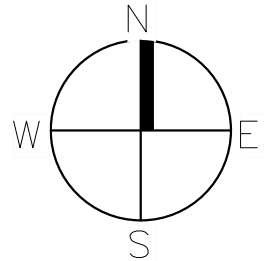
99 galgate/barnard castle/
county durham/dl12 8es
e: andy@designbypod.co.uk
tel: 01833 696 600
web:www.designbypod.co.uk

PROJECT:
Land off Uldale View,
Egremont

DRAWING TITLE:
Proposed Parking
Provision Plan

CLIENT: MJG		DATE: 05/23
STATUS: PLANNING	DWN BY: JG	CKD BY: AD
SCALE: 1:500	SHEET SIZE: A0	REVISION: B

PROJECT NO: 73D-MJG	DRAWING NO: 104
------------------------	--------------------



SCALE BAR 1:500

