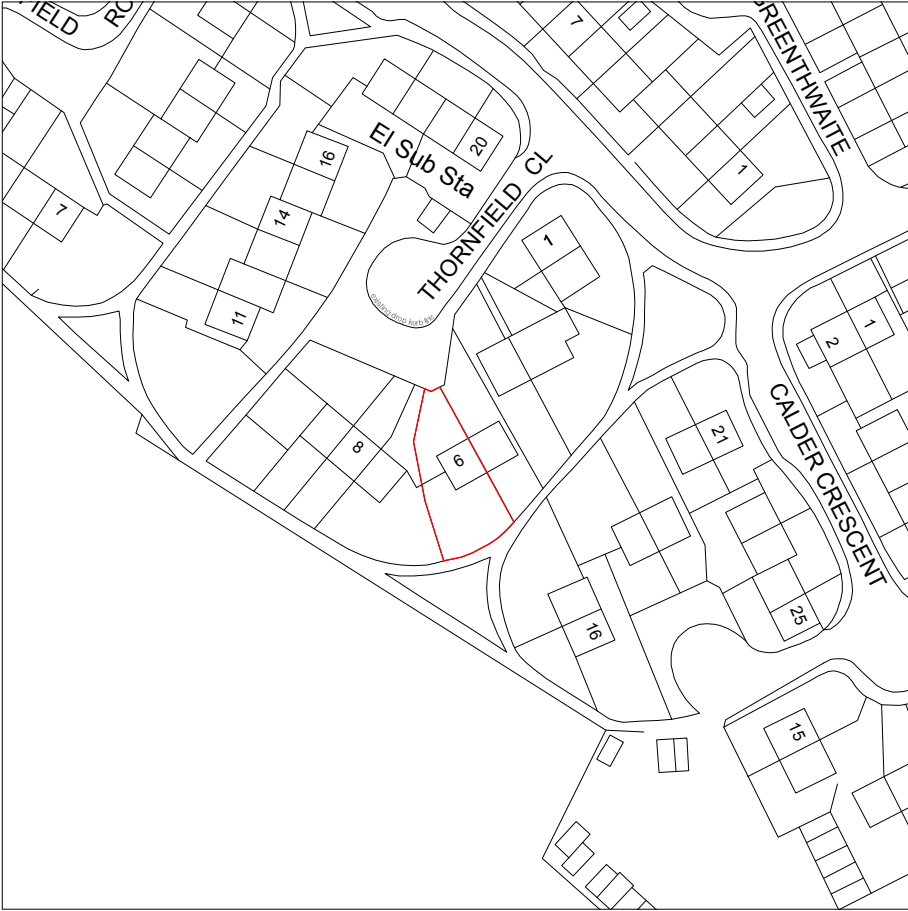
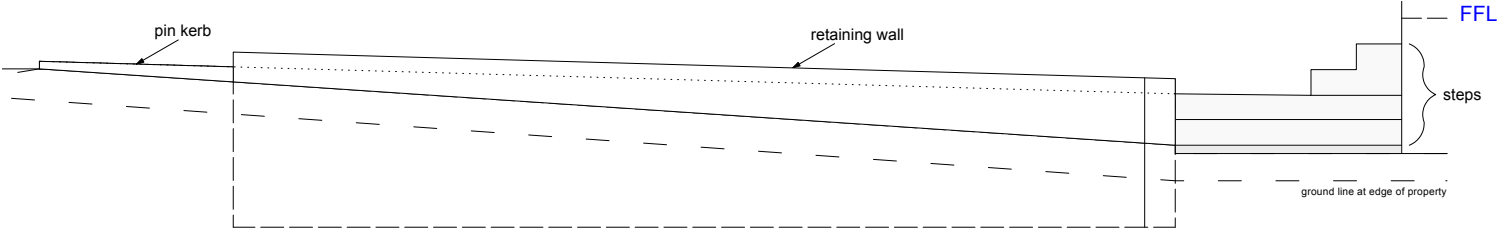


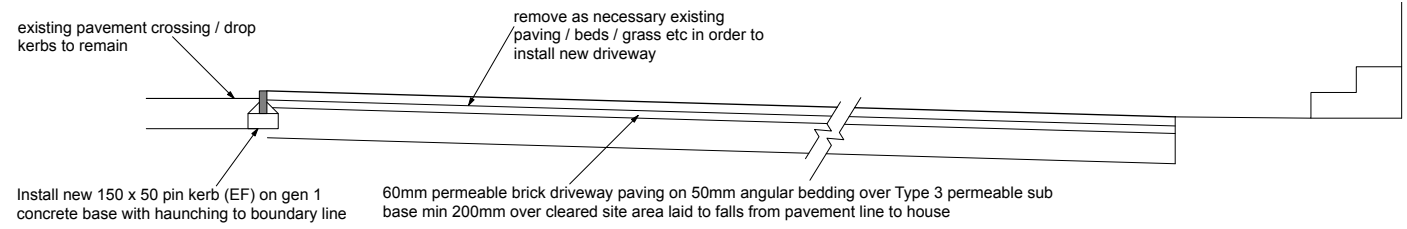
Block Plan
Scale 1:500



Location Plan
Scale 1:1250



Section A
As Proposed
Scale 1:50



Section B
As Proposed
Scale 1:50

SUMMARY:
Fencing and kerb at front of property removed.
Area highlighted in red to be levelled and paved with permeable paving.
Retaining wall to be built to enable levelling, with banking built up along the side.

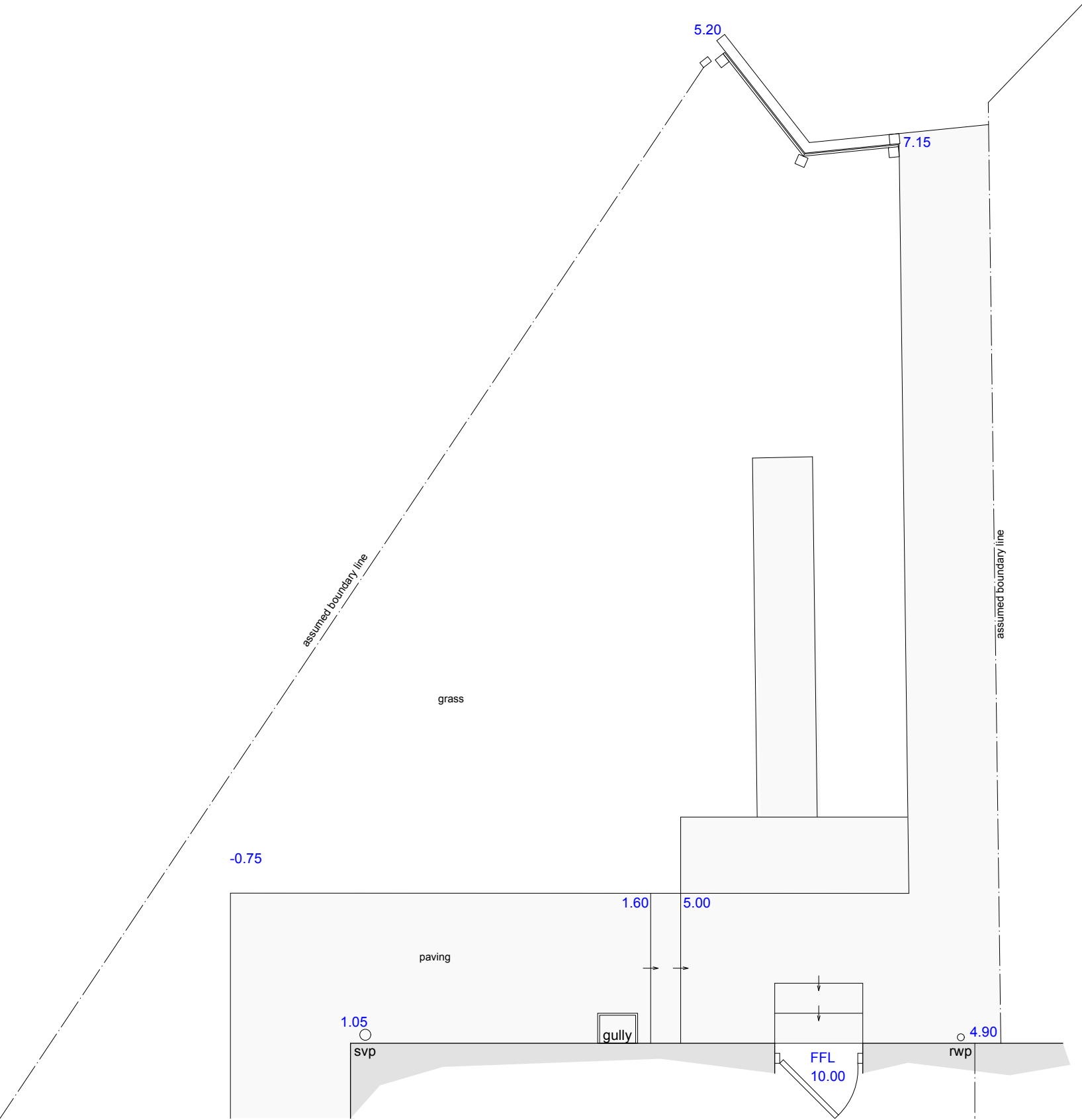


Image 1: 6 Thornfield Close

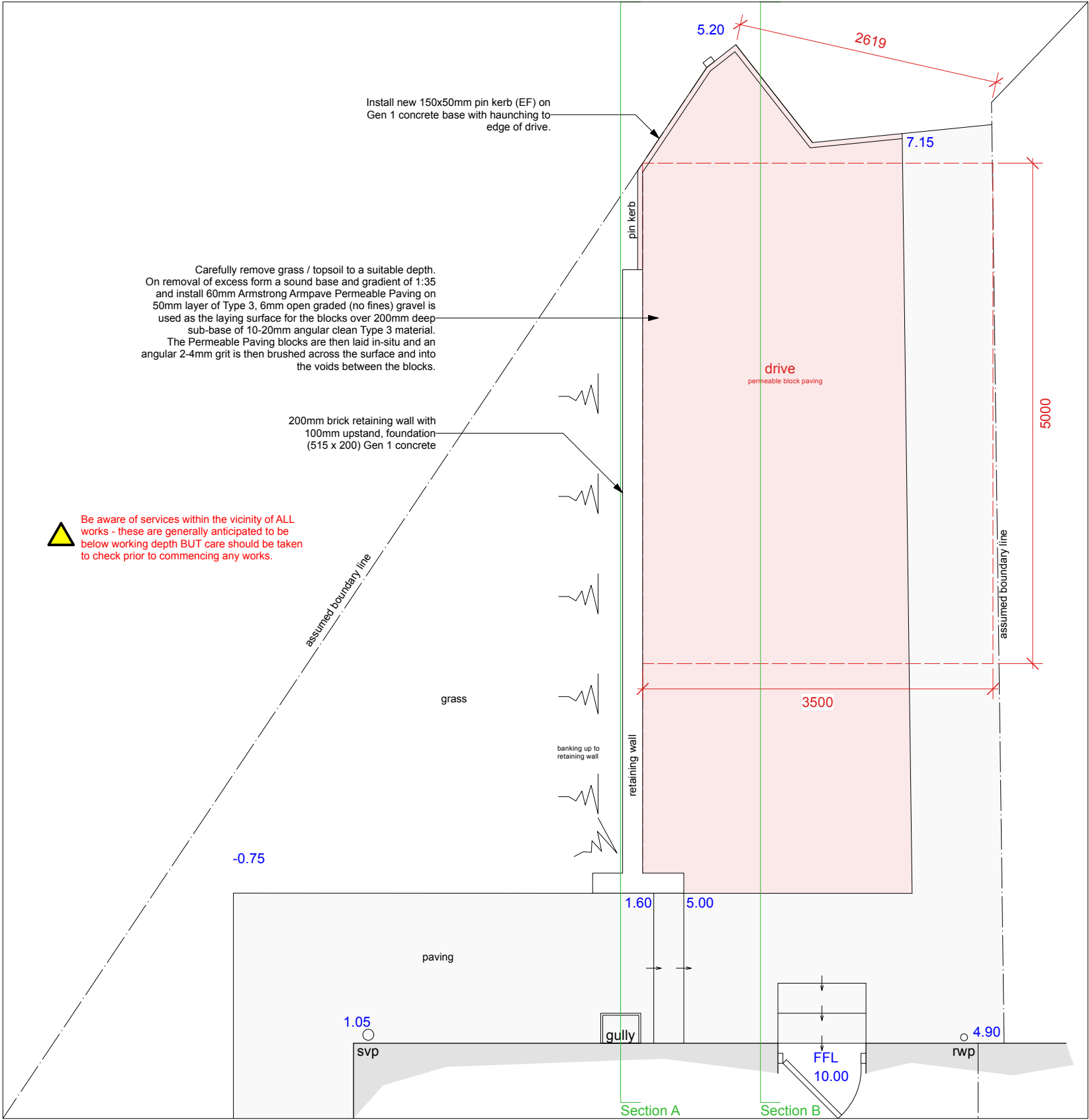


Image 2: Existing Entrance to 6 Thornfield Close

NOTE:
All dimensions to be checked on site.
All dimensions in millimetres unless stated otherwise.



Plan
As Existing
Scale 1:50



Plan
As Proposed
Scale 1:50

PI	15/05/25	Planning Issue	LD
Rev:	Date:	Comments:	By:
Client:			
<div><p>Cumberland Council</p></div>			
<div><p>DAY CUMMINS LIMITED</p><p>Architects & Surveyors Lakeland Business Park Cockermouth Cumbria CA13 0QT Tel: 01900 820700 Fax: 01900 820701 email: dc@day-cummins.co.uk www.day-cummins.co.uk</p></div>			
Project:			
6 Thornfield Close, Cleator Moor, CA25 5NS			
Drawing Title:			
As Existing and Proposed Plans			
Drawn:		Checked:	Signed:
LD			
Scale:		Date:	Paper Size:
1:50, 1:500, 1:1250		15/05/25	A2
ALL DIMENSIONS TO BE CHECKED ON SITE FIGURED DIMENSIONS TO BE TAKEN IN PREFERENCE TO SCALED DIMENSIONS THIS DRAWING IS COPYRIGHT © CROWN COPYRIGHT. OS LICENCE - AC0000805454			
Project No:		Drawing No:	Rev:
6031/26		01	PI