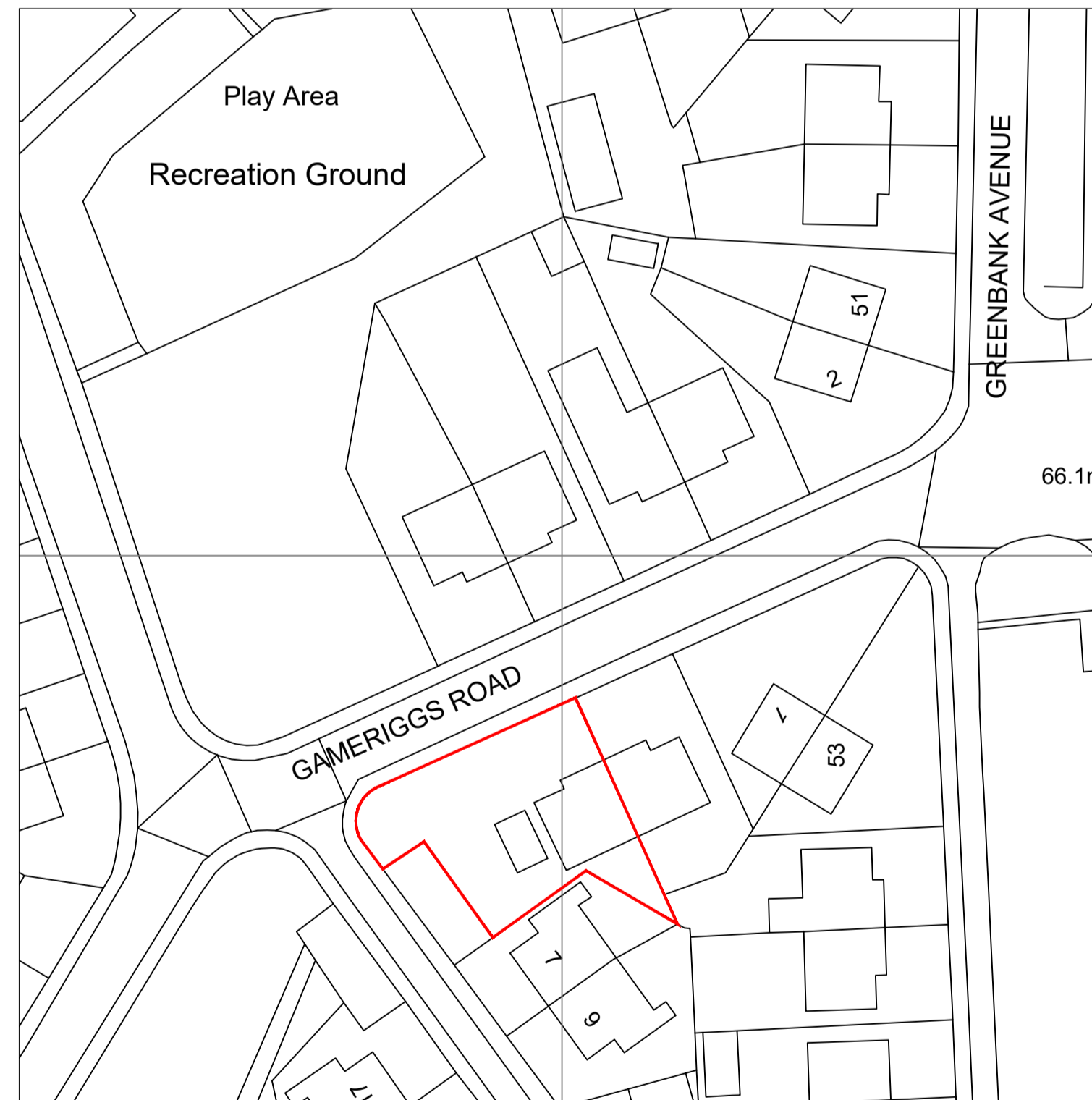
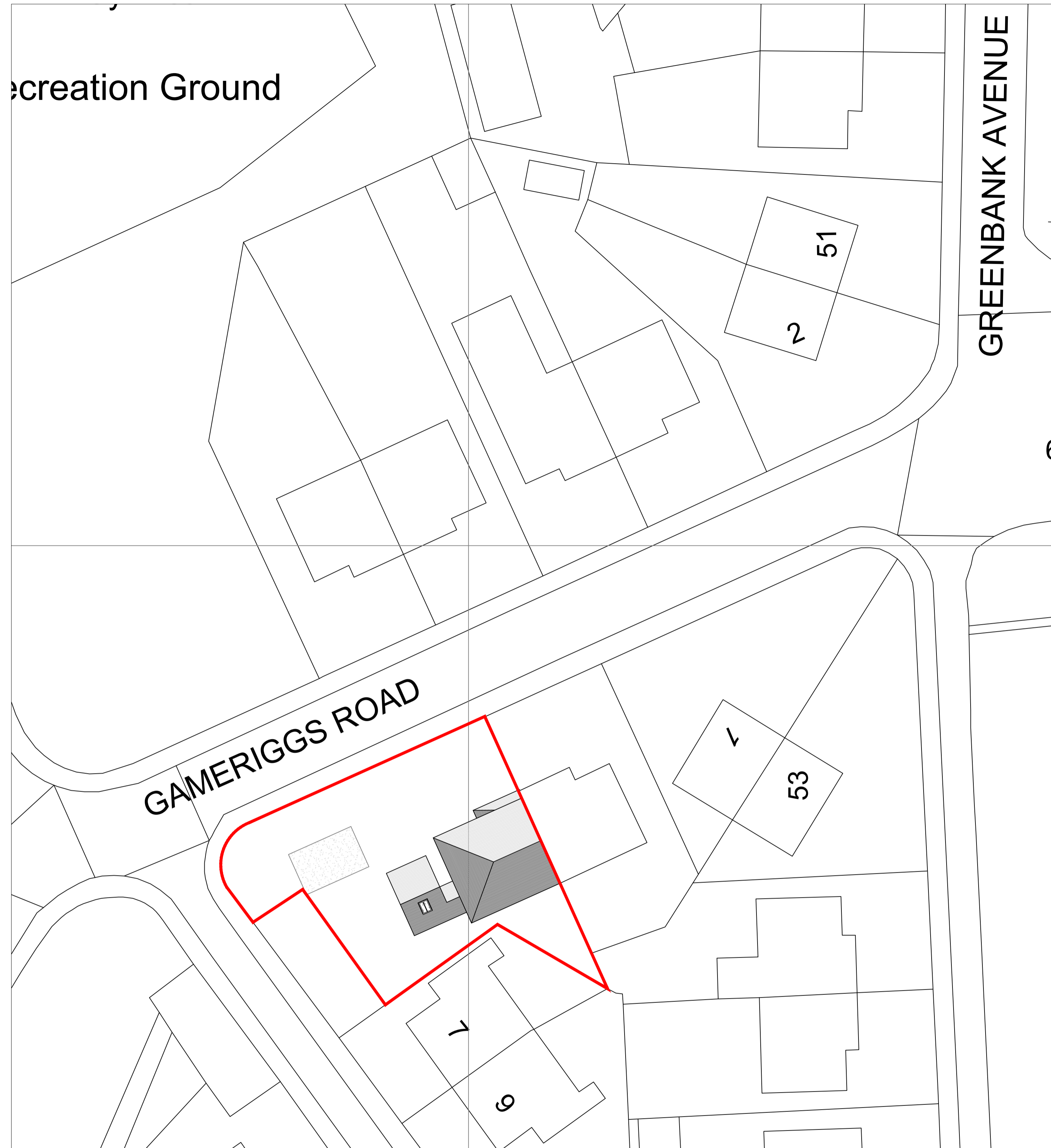


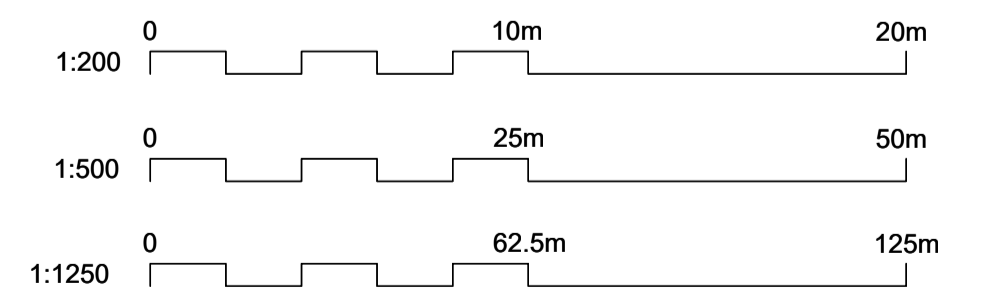
SITE LOCATION
Scale 1:1250



SITE LOCATION
Scale 1:500



BLOCK PLAN (SHOWING PROPOSED)
Scale 1:200



01 SITE LOCATION AND BLOCK PLAN
SCALE AS SHOWN @ A1

CRDesignServices
Salvus House, Aykley Heads,
Durham, DH1 5TS
sales@crdesignservices.co.uk
www.crdesignservices.co.uk
Tel: 0191 645 6000

NOTES:

- 1. All dimensions to be checked on site.
- 2. Any discrepancies to be reported back to CR Design Services.

OS Map Licence
OS Map data supplied by Copia Ltd., trading as
UKPlanningMaps.com a licensed Ordnance Survey partner
(100054135). Data licenced for 1 year, expires 05 August
2022. Unique plan reference: v1c/672132/910350

— Land within application boundary

Rev	Date	Description
A	01.09.21	Boundary outline added

DRAWING NO	DATE	DRAWING	PROJECT
1616-01	04.08.21	SITE LOCATION AND BLOCK PLAN	5 GAMERIGGS ROAD WHITEHAVEN CA28 9RA
DRAWN	SCALE		
JJ	AS SHOWN @ A1		