



KEY:

 PROPOSED REMEDIATION ZONE


 TRIAL PIT

Based upon an Ordnance Survey map with the permission of the Controller of Her Majesty's Stationery Office. Crown copy right reserved. Licence No. AL 100017812

Title    PROPOSED REMEDIATION ZONE  
         - PLOT C

Location    WHITEHAVEN, CUMBRIA

Client    RHODIA

	App'd:	Drawn:	Date:
	ARD	RH	MAY 2007
			Ref:
			ARD/SQ/MCH
	Scale:	Job No:	
	AS SHOWN	44320215	
	Drg. Size:	A3	
		FIGURE 2	