






Legend

Ground Cover





- | | |
|---|-----------------------|
|  | Hardstanding |
|  | Gravel |
|  | Soft standing (grass) |

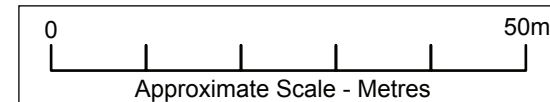
 Site Boundary

Sampling Locations

-  Trial Pit (TP651B-TP680B)
-  Shallow Monitoring Well (WS551B-WS555B)

Old Sampling Locations

- | | |
|---|-------------------------|
|  | Trial Pit |
|  | Backfilled Borehole |
|  | Trial Pit |
|  | Shallow Monitoring Well |
|  | Backfilled Borehole |
|  | Deep Monitoring Well |
|  | Well |



Based upon an Ordnance Survey map with the permission of the Controller of Her Majesty's Stationery Office. Crown copy right reserved. Licence No. AL 100017812

Title	INVESTIGATION LOCATIONS AND NATURE OF GROUND COVER - PLOT B
-------	---

Location WHITEHAVEN, CUMBRIA

Client	RHODIA
--------	--------



App'd:	Drawn:	Date:
ML	SQ	NOV 2006
		Ref: LN/SQ/MCH
Scale:	Job No:	
AS SHOWN	44320021	
Drg. Size:	FIGURE	
A3		

FIGURE