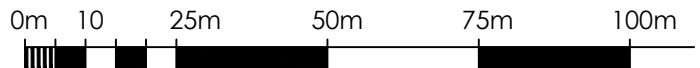
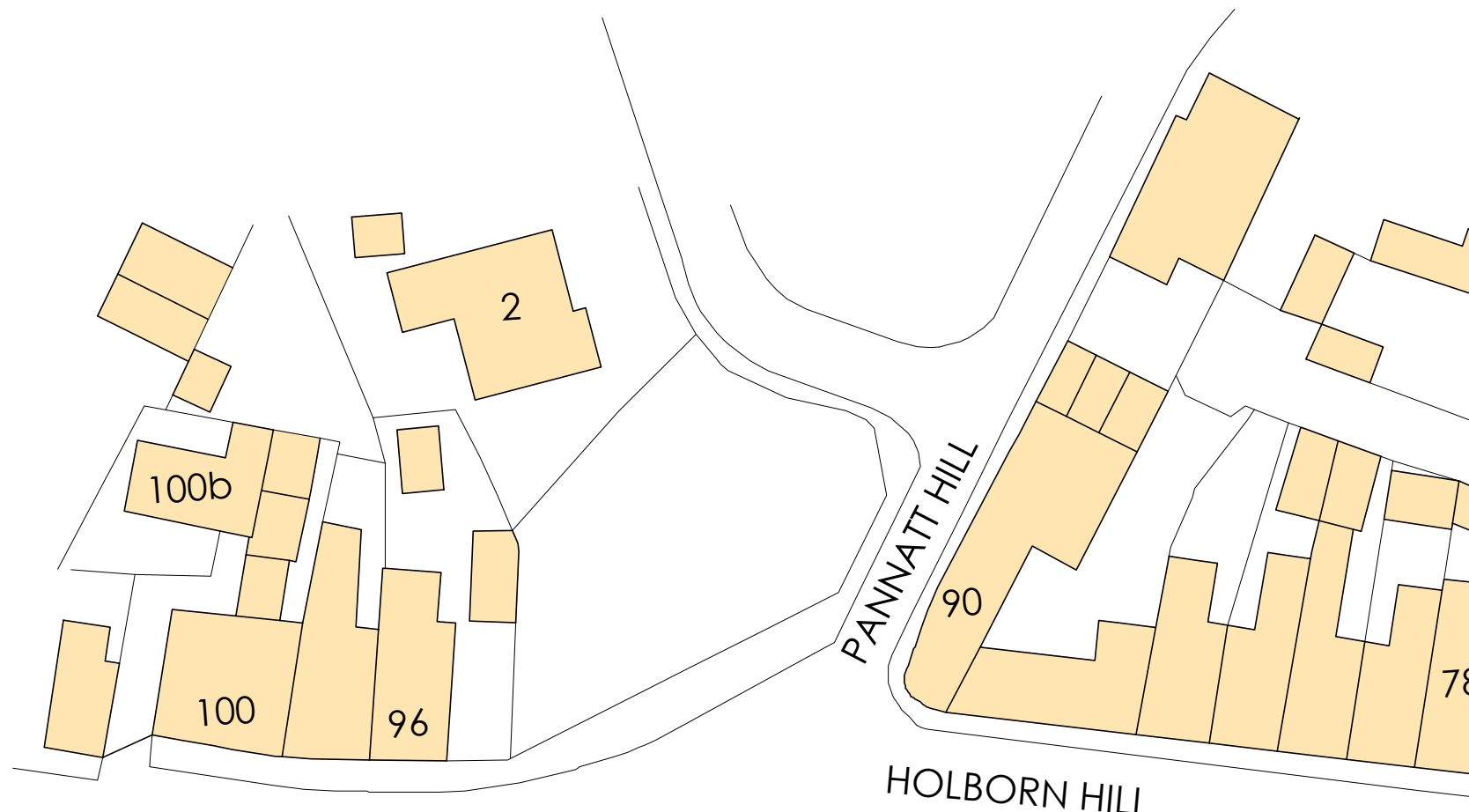


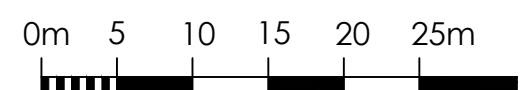
LOCATION PLAN @ 1:1250 ▲



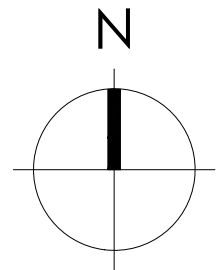
Ordnance Survey (c) Crown Copyright 2026. All rights reserved. Licence number 100022432



BLOCK PLAN @ 1:500 ▸



Ordnance Survey (c) Crown Copyright 2026. All rights reserved. Licence number 100022432



- SHARED ACCESS/DRIVEWAY & PARKING
- SITE APPLICATION BOUNDARY

# FOX-AD

DRAWING MAYBE SCALED FOR PLANNING PURPOSES ONLY!  
ANY DISCREPANCIES TO BE DRAWN TO THE ATTENTION OF FOX-AD LTD  
© FOX ARCHITECTURAL DESIGN LTD

---

This drawing cannot be used for construction

---

Rev.	Date	Description

---

Client:  
**GARY WRIGHT**

---

Project:  
**1-2 OLD SHIP COTTAGES - MILLOM**

---

Title:  
**LOCATION/BLOCK PLAN**

---

Scale:  
**1:1250/500@A3**

---

Date:  
**MAY 2026**

---

Status:  
**PLANNING**

---

Drawing Reference: <b>26-20-P-L</b>	Revision: -
--	----------------