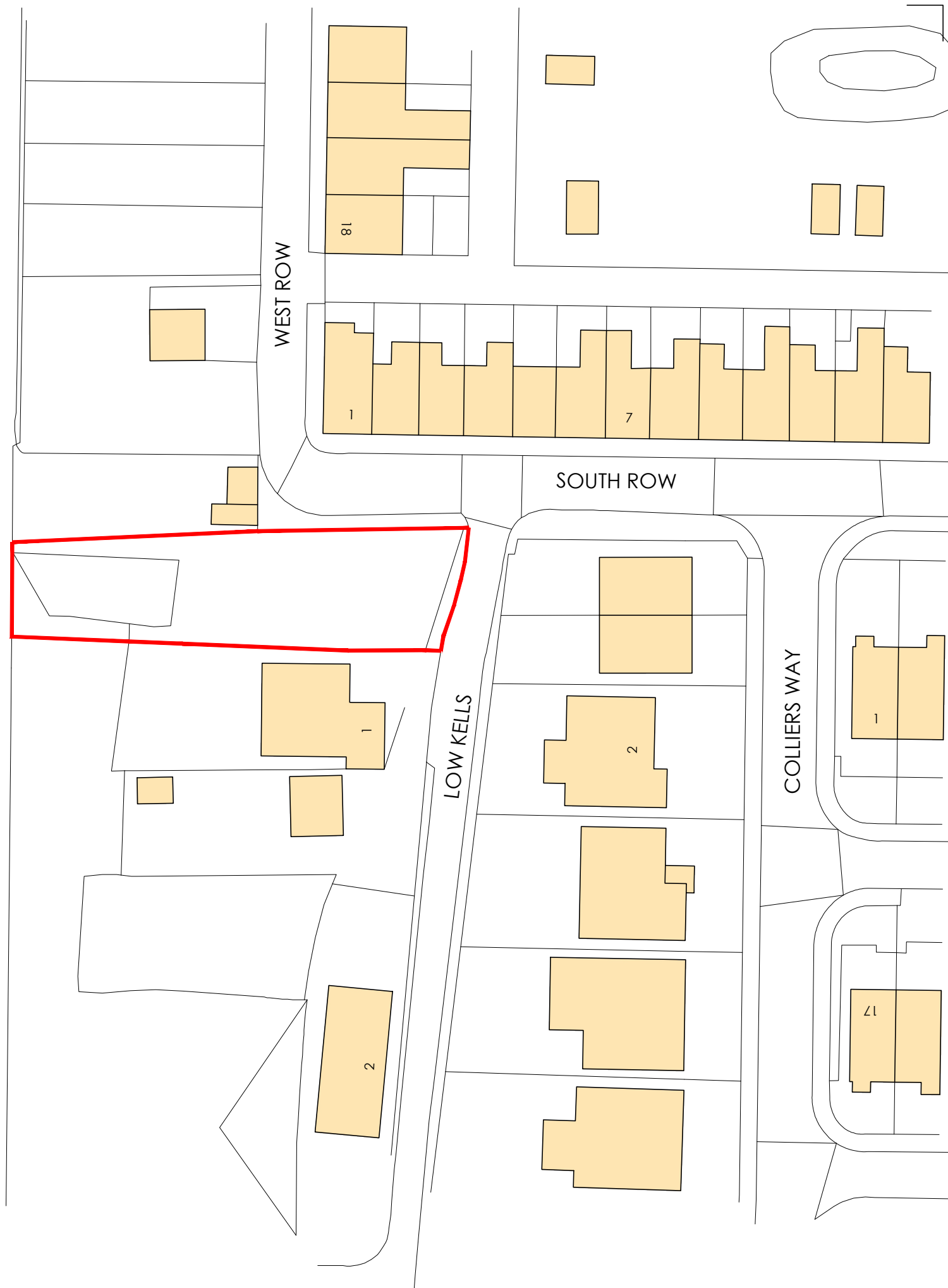
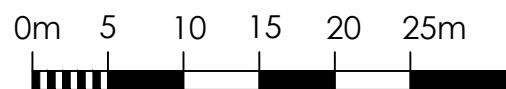


Ordnance Survey (c) Crown Copyright 2026. All rights reserved. Licence number 100022432

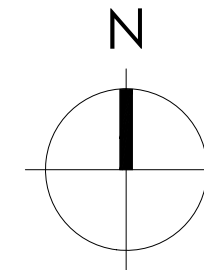
LOCATION PLAN @ 1:1250 \triangle



BLOCK PLAN @ 1:500 \triangleright



Ordnance Survey (c) Crown Copyright 2026. All rights reserved. Licence number 100022432



— SITE APPLICATION BOUNDARY

FOX-AD

DRAWING MAYBE SCALED FOR PLANNING PURPOSES ONLY!
 ANY DISCREPANCIES TO BE DRAWN TO THE ATTENTION OF FOX-AD LTD
 © FOX ARCHITECTURAL DESIGN LTD

This drawing cannot be used for construction

Rev.	Date	Description

Client: JASON QUAYLE

Project: LAND TO THE NORTH OF ISLAND VIEW - 1 LOW KELLS - WHITEHAVEN

Title: LOCATION/BLOCK PLAN

Scale: 1:1250/500@A3

Date: MARCH 2026

Status: PLANNING

Drawing Reference: 26-13-P-L Revision: -